





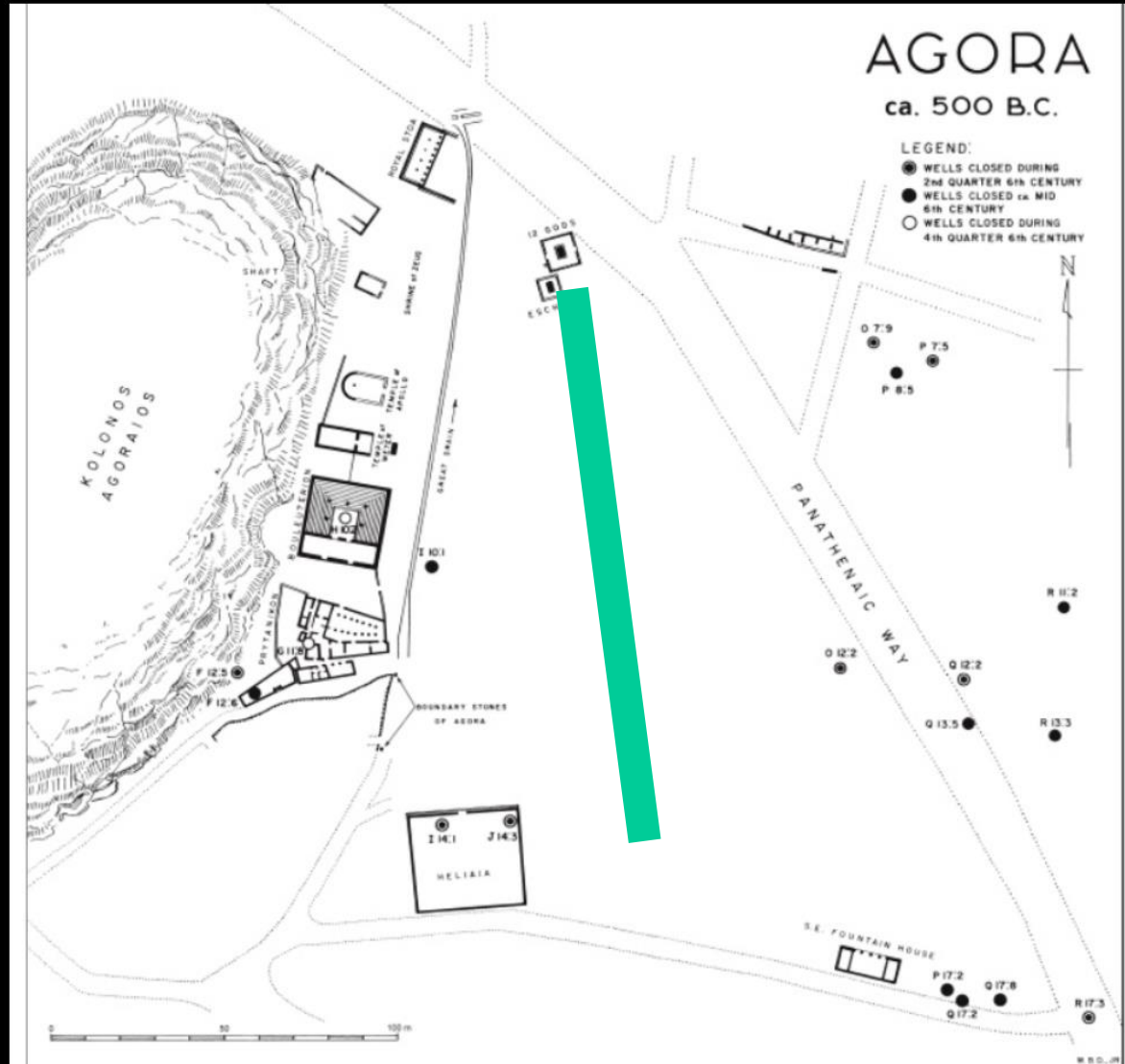
Το Βρυσάκι < οδός Ευρυσακείου







Στάδιον, Οδός Παναθηναίων, Ιερά Οδός

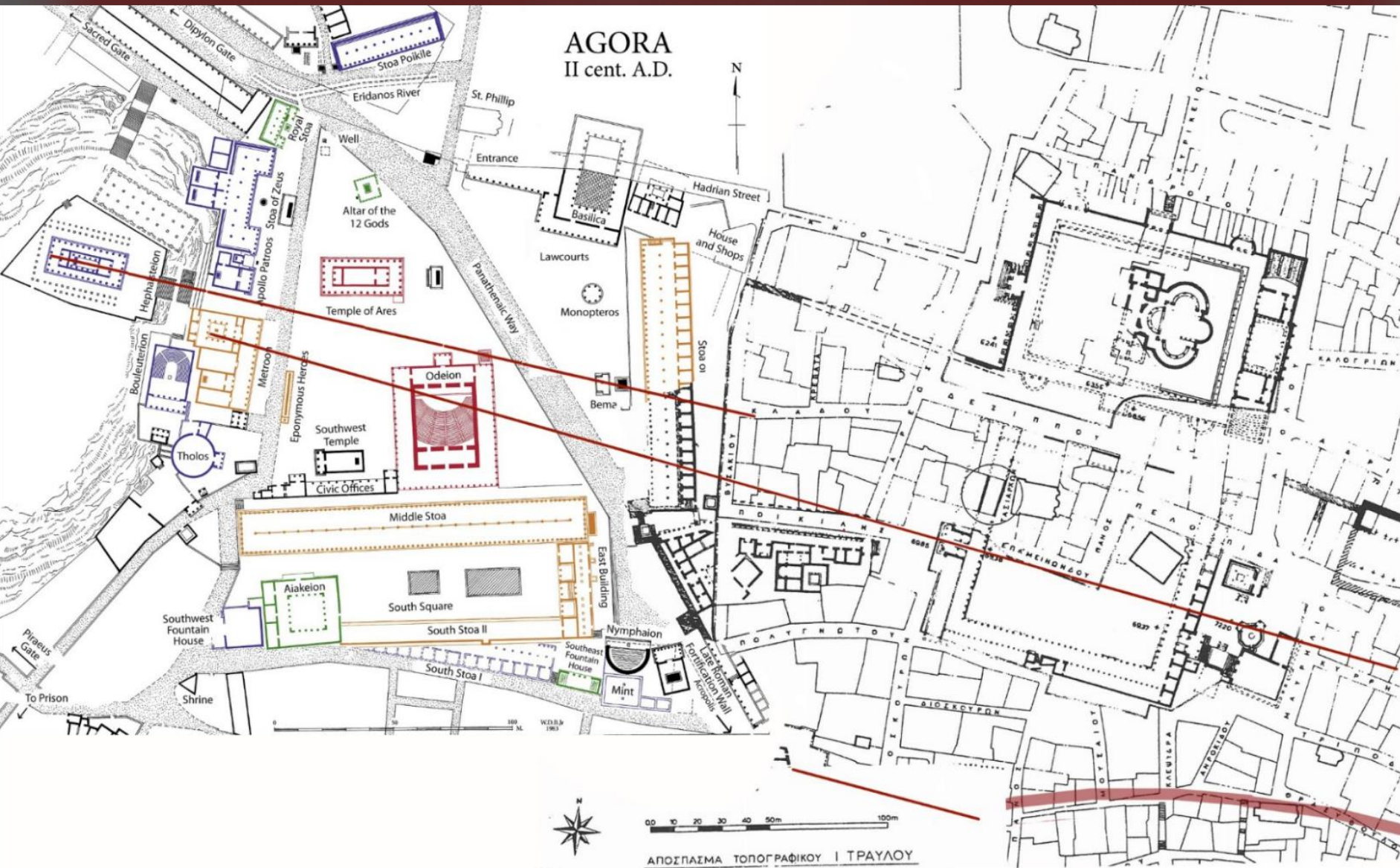


Η Νοτιοανατολική
Και τα αρχαιότερα





AGORA II cent. A.D.

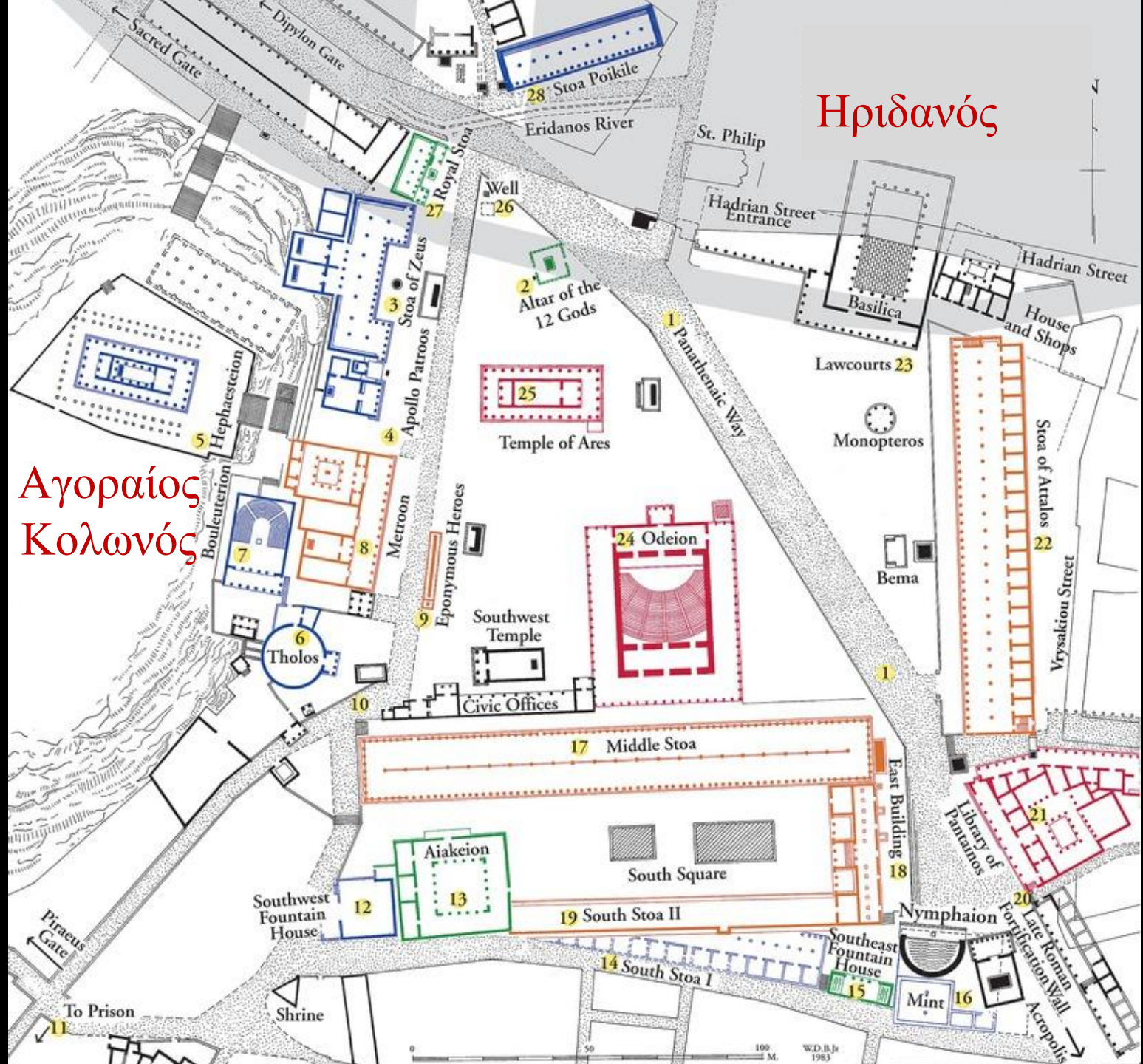


ΑΠΟΣΠΑΣΜΑ ΤΟΠΟΓΡΑΦΙΚΟΥ Ι ΤΡΑΥΛΟΥ



Ηριδανός

Αγοραίος Κολωνός



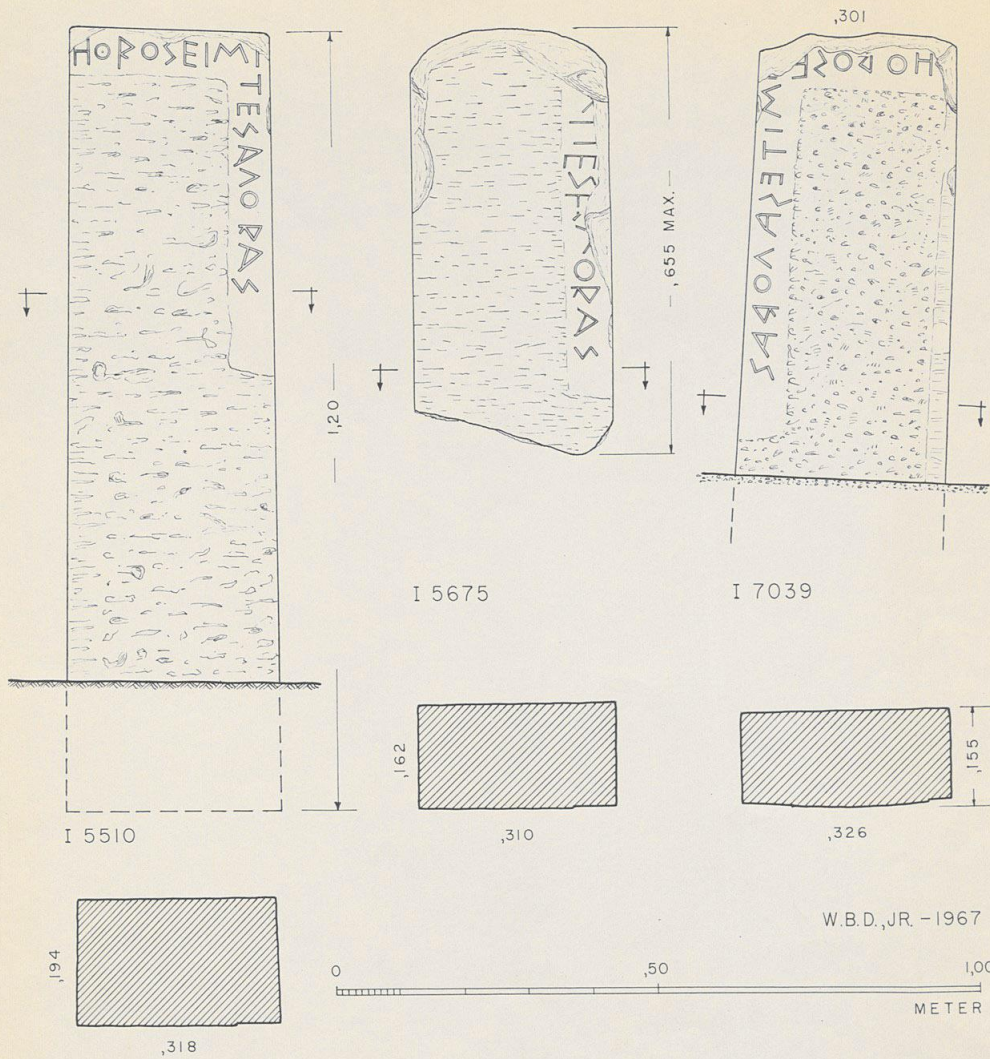


Όρος της Αγοράς και οικία του Σίμωνος





Όροι της Αγοράς

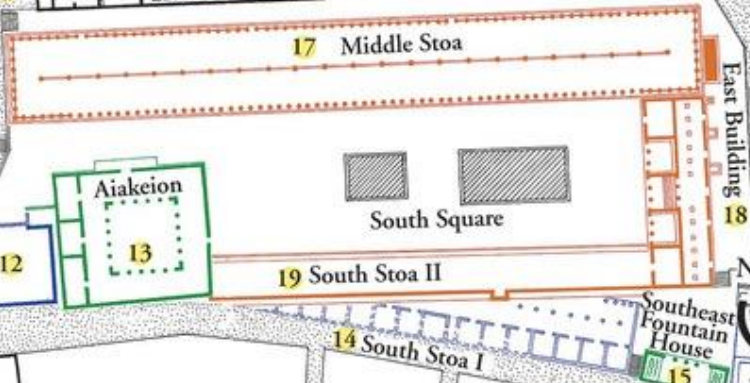
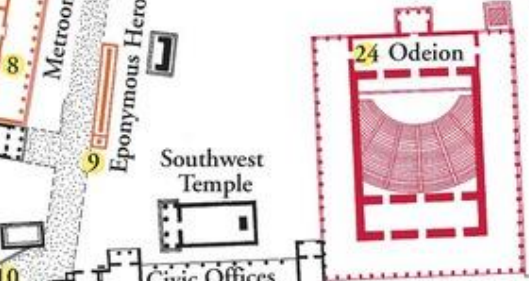
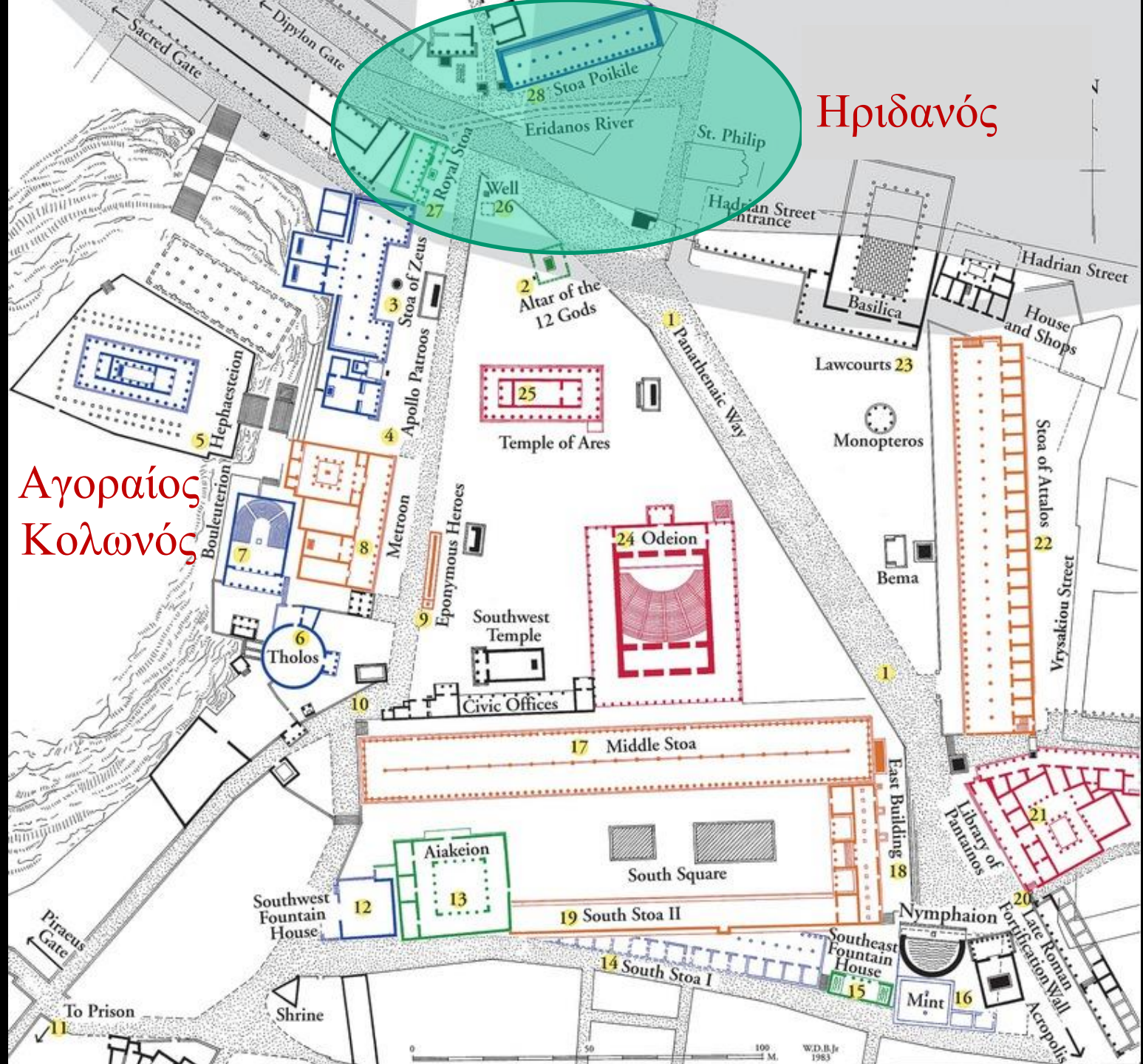



Η οικία του Σίμωνος του σκυτοτόμου



Ηριδανός


Αγοραίος
Κολωνός





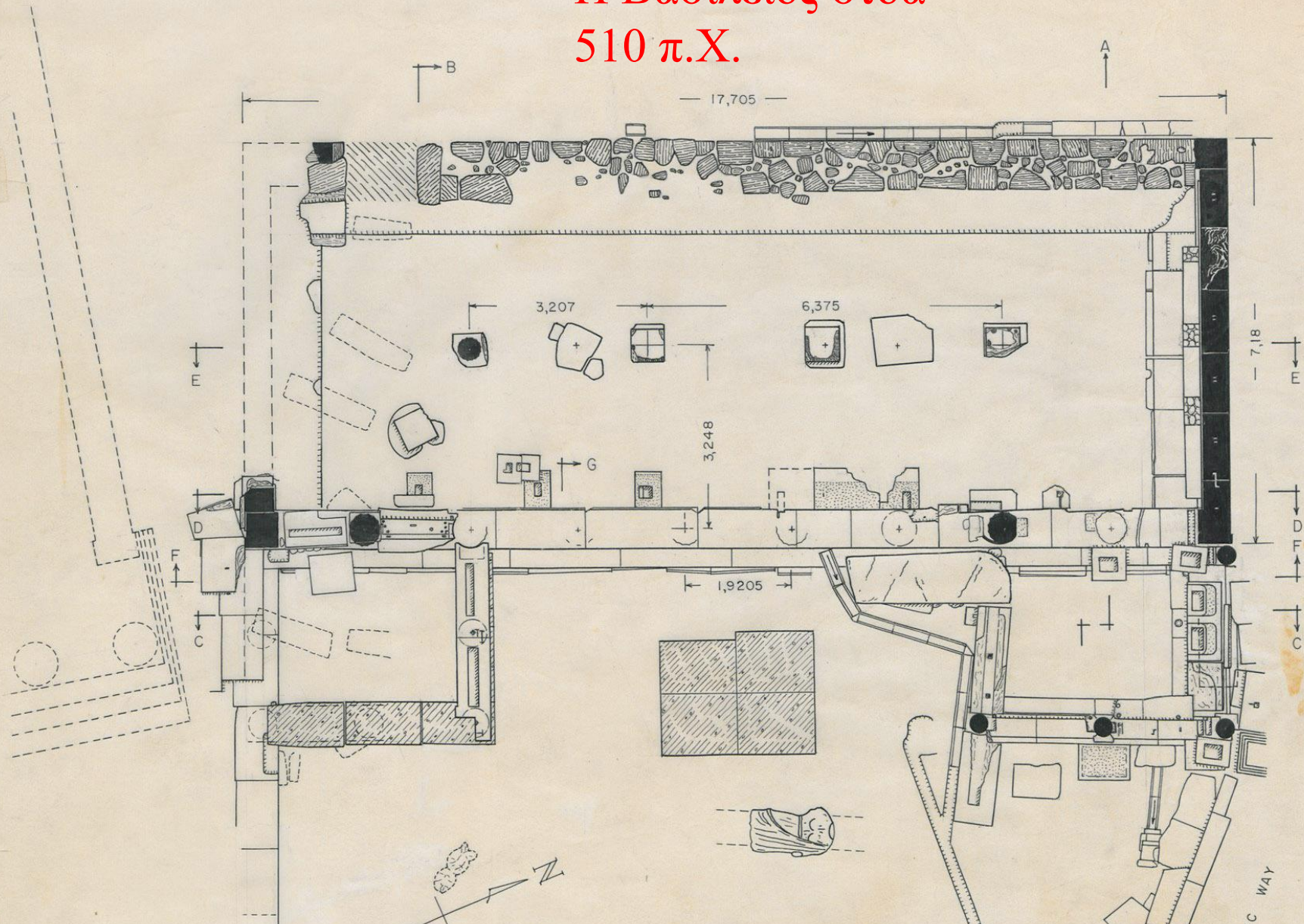
W.B.D. Jr.
1981/83


Ο βωμός των δώδεκα θεών



MHMcA

Η Βασιλείος στοά
510 π.Χ.



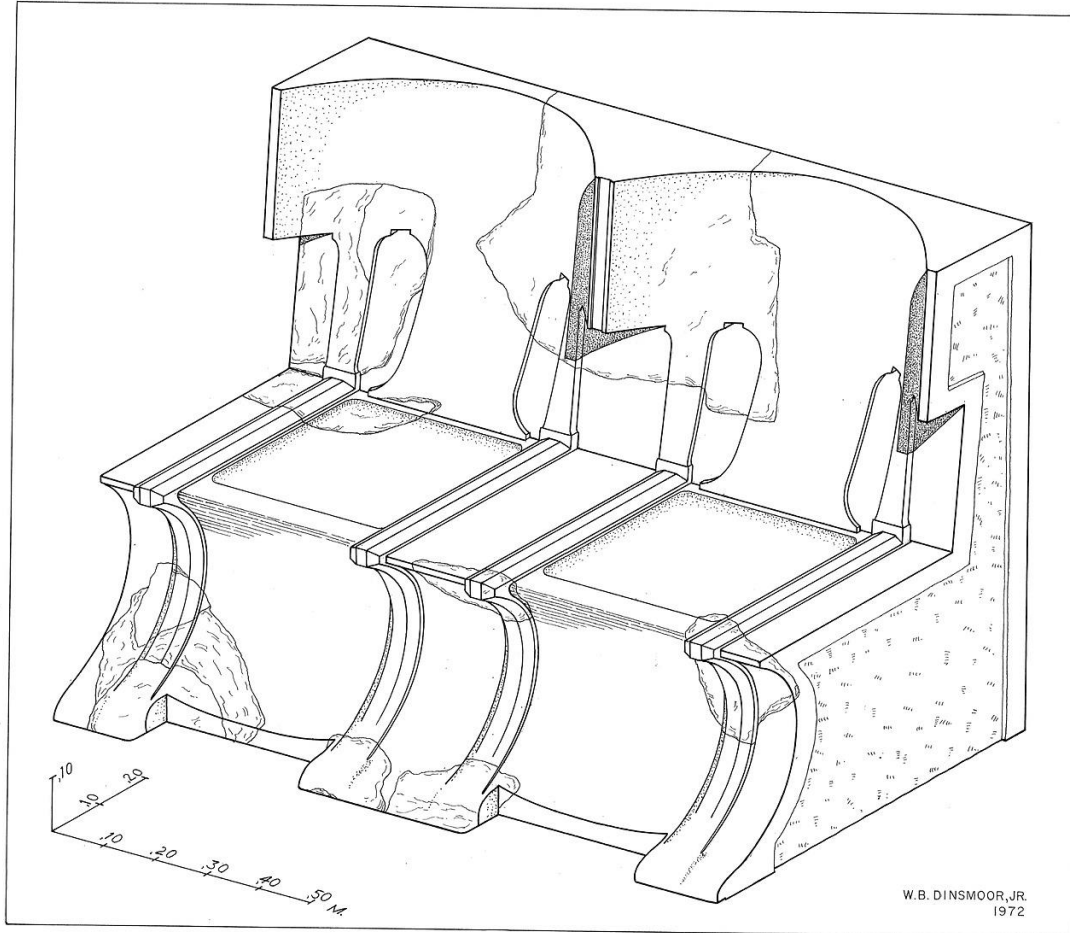


W.B.D., JR.
1970





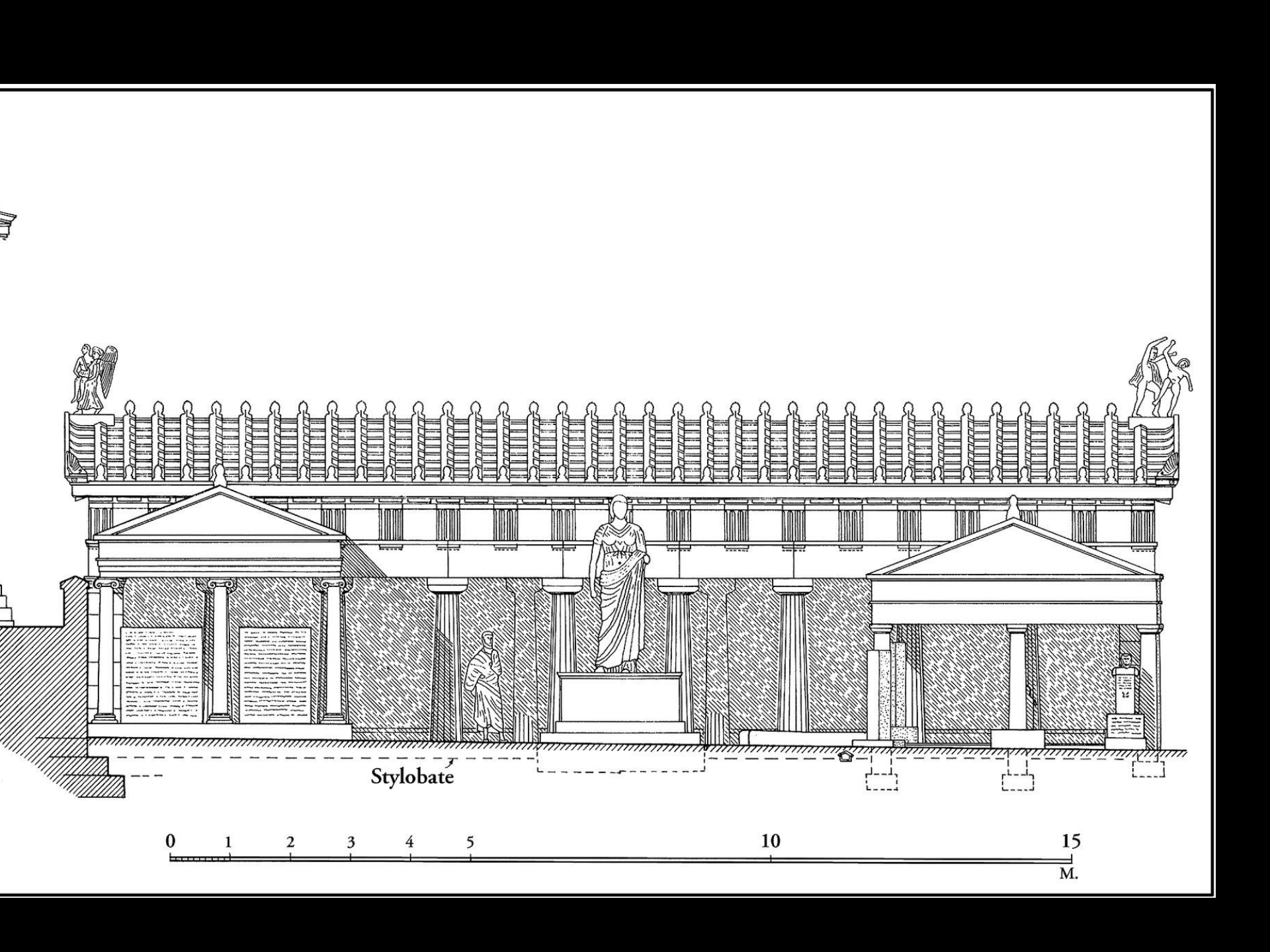




Θρόνοι στη Βασιλειο στοά



13-2

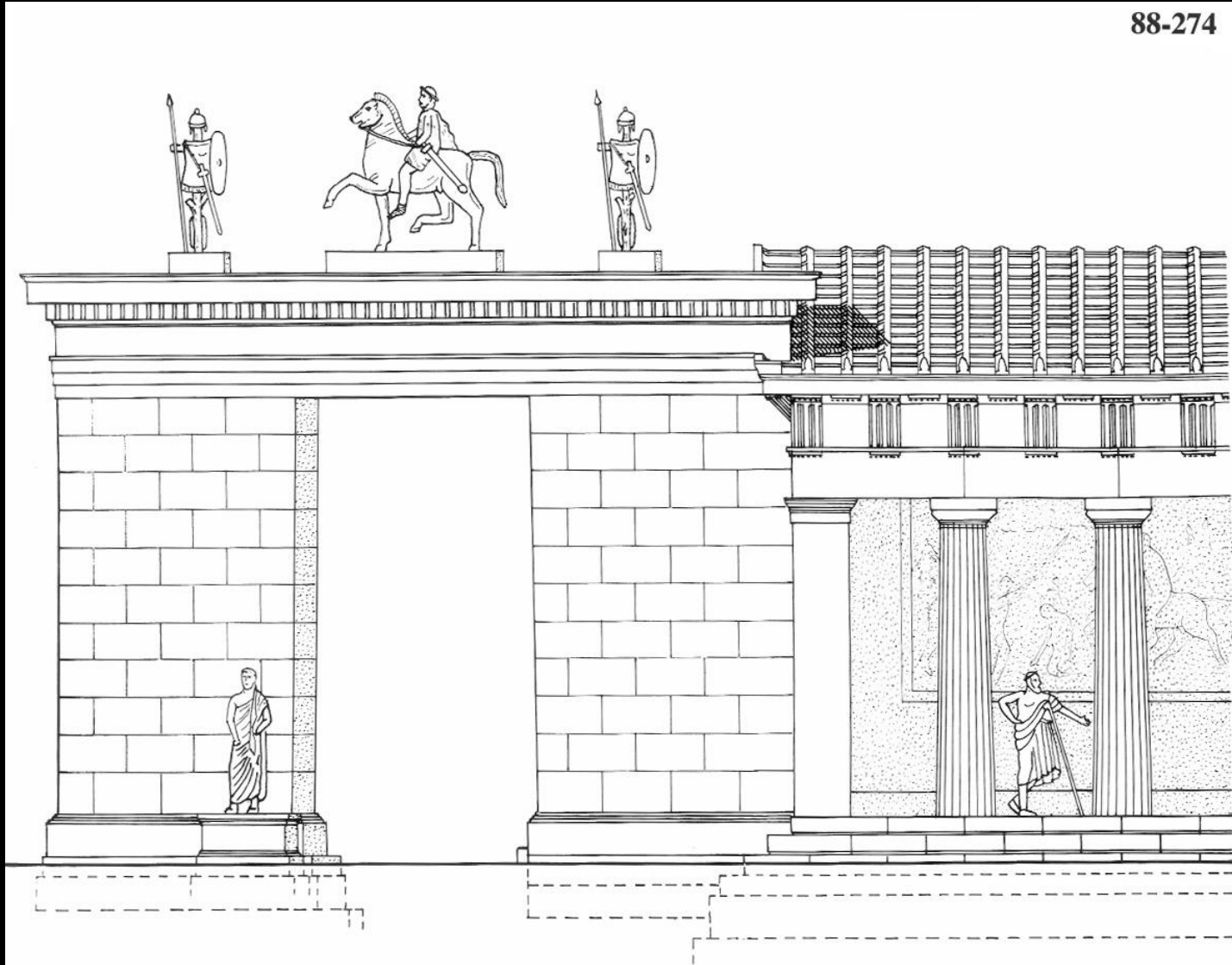


Stylobate



Αχαρνική πύλη και Πεισιάνακτος ή Ποικίλη στοά. 460 π.Χ.

88-274

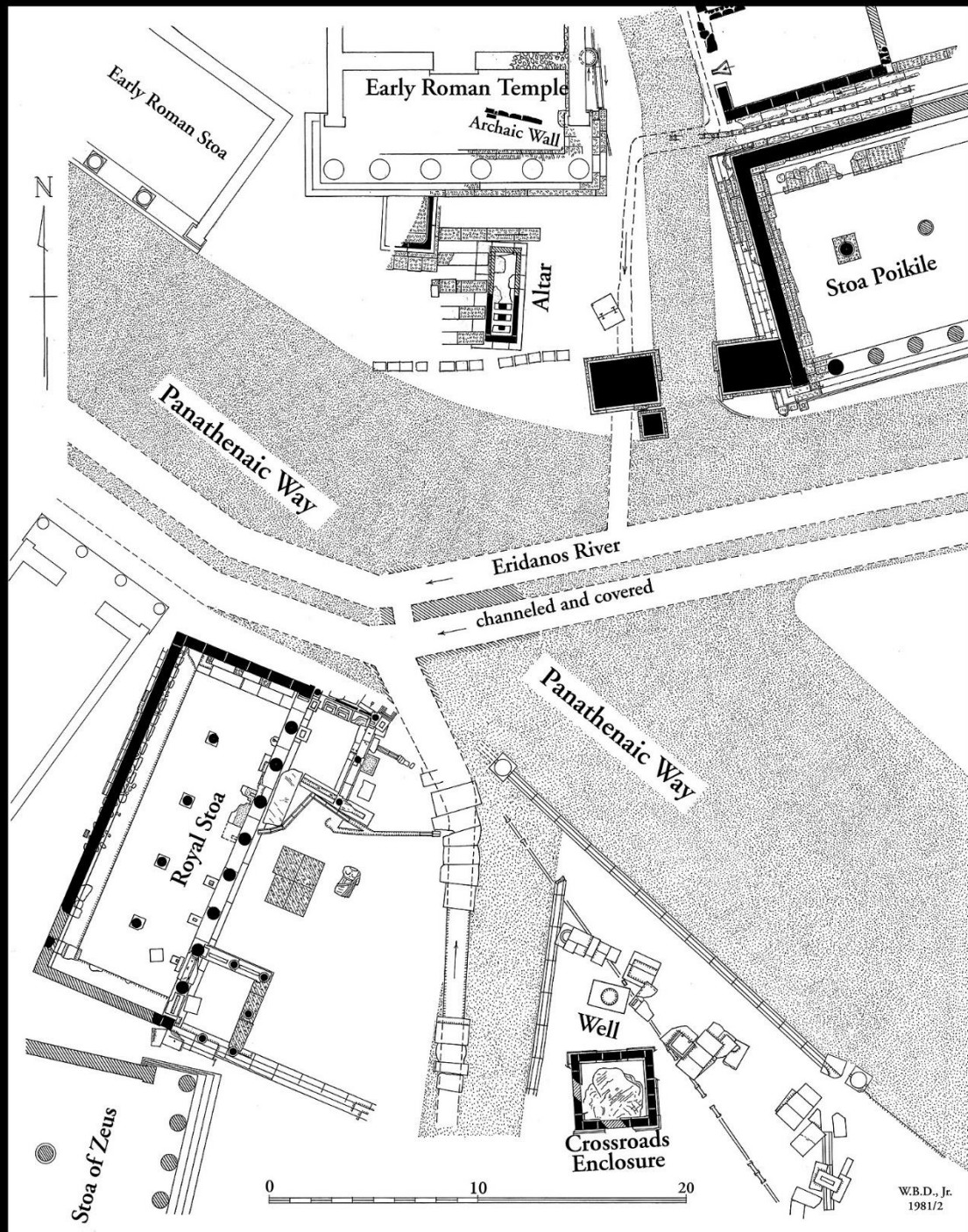


0


5

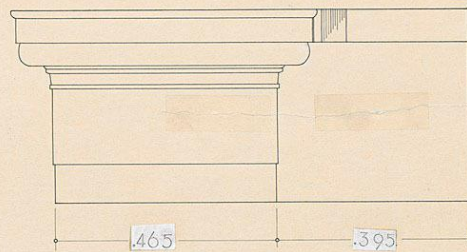
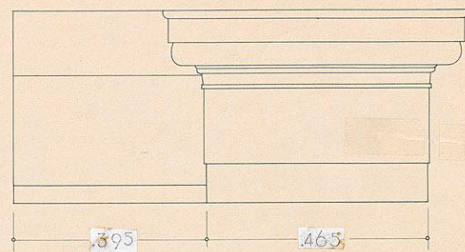
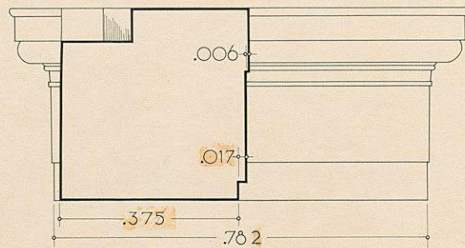
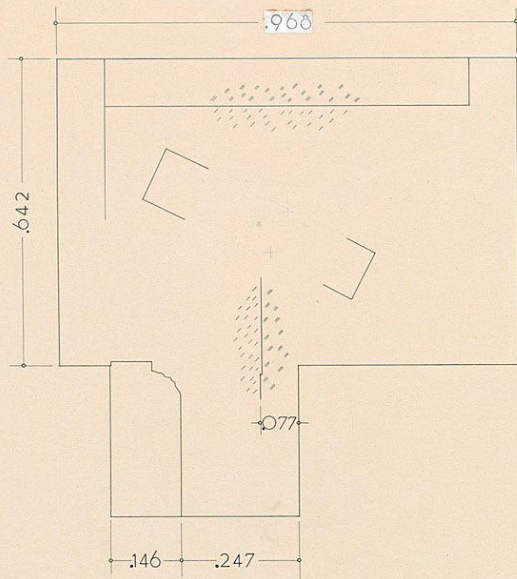
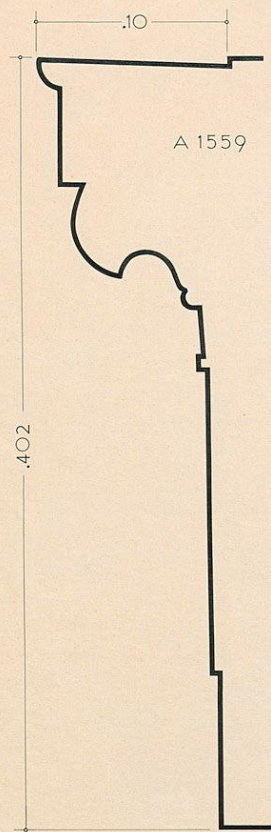
10

W.B.D. JR - 1982



Η Ποικίλη στοά. Στωικοί, Πολύγνωτος ο Θάσιος

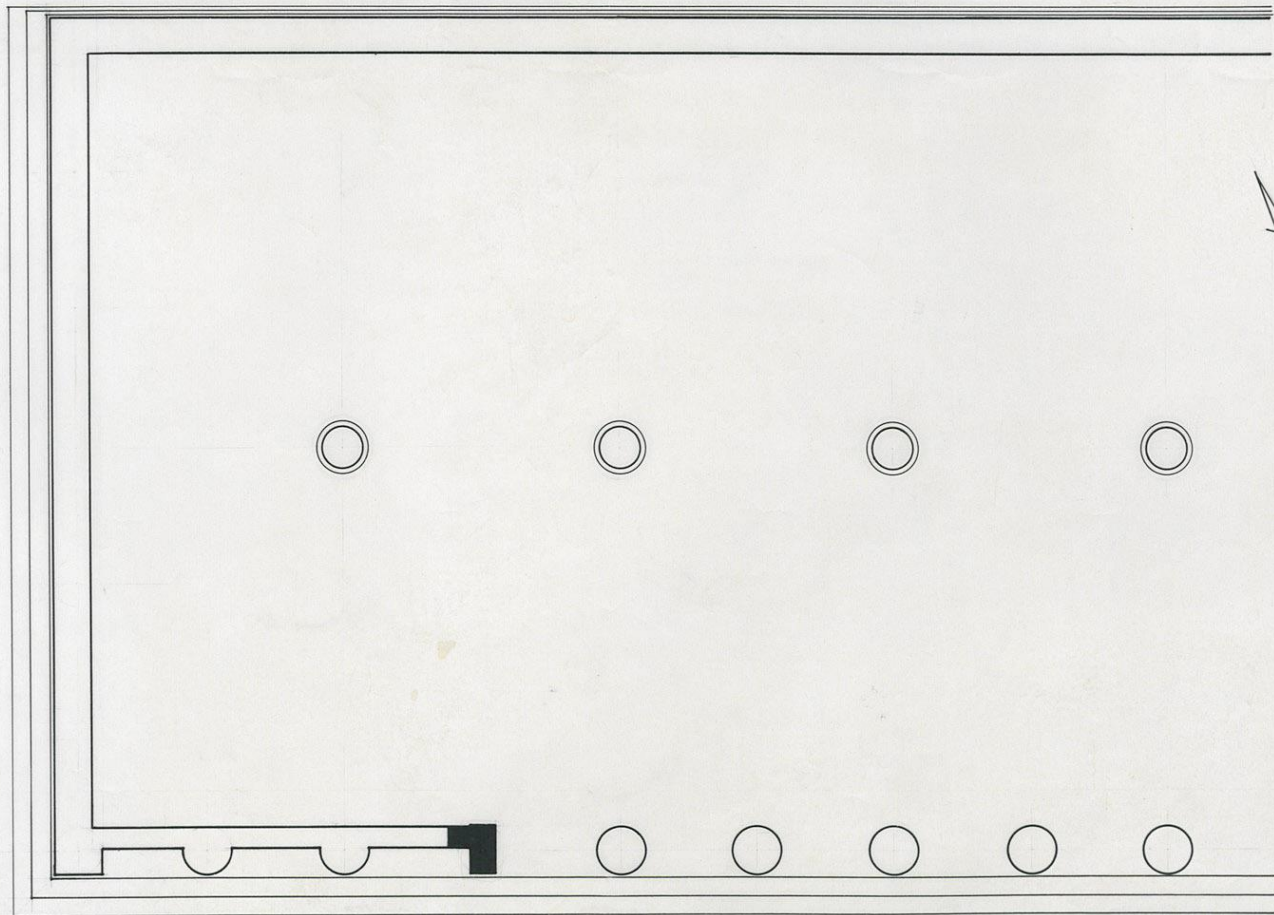




W.B.D., JR.
1961

Merritt Fig. 5 Radice to same scale as Fig. 3

TO THE GATE OF ACHARNAI



0 5 10 M.

AGORA

A2076

STOA POIKILE
J.T. 1968

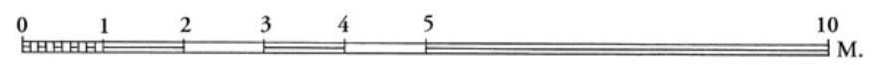
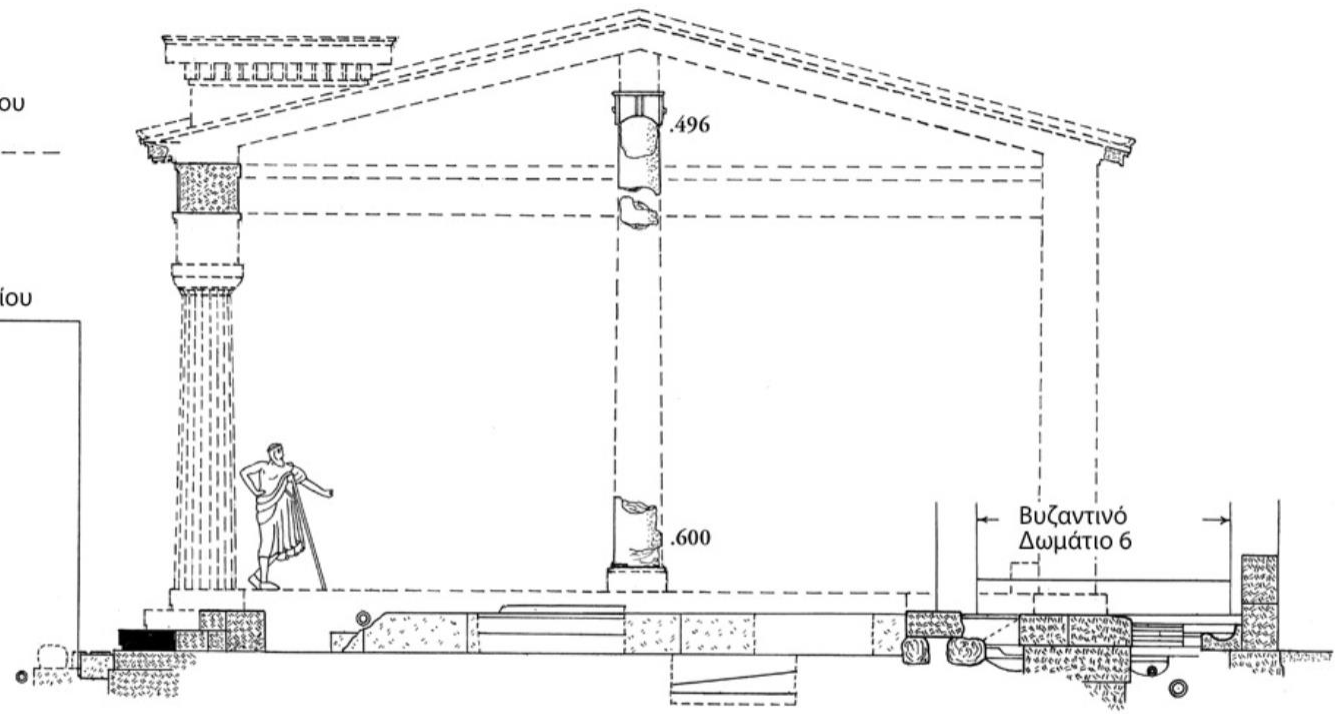


Δάπεδο ισογείου του μύλου

Δάπεδο υπογείου

Τομή C-C

Υψόμετρο 50




W.B.D., Jr.
1982

Η Ποικίλη στοά



Ο ναός του Ηφαίστου και της Αθηνάς Εργάνης στον Αγοραίο Κολωνό
Δεκαετία του 460 π.Χ.





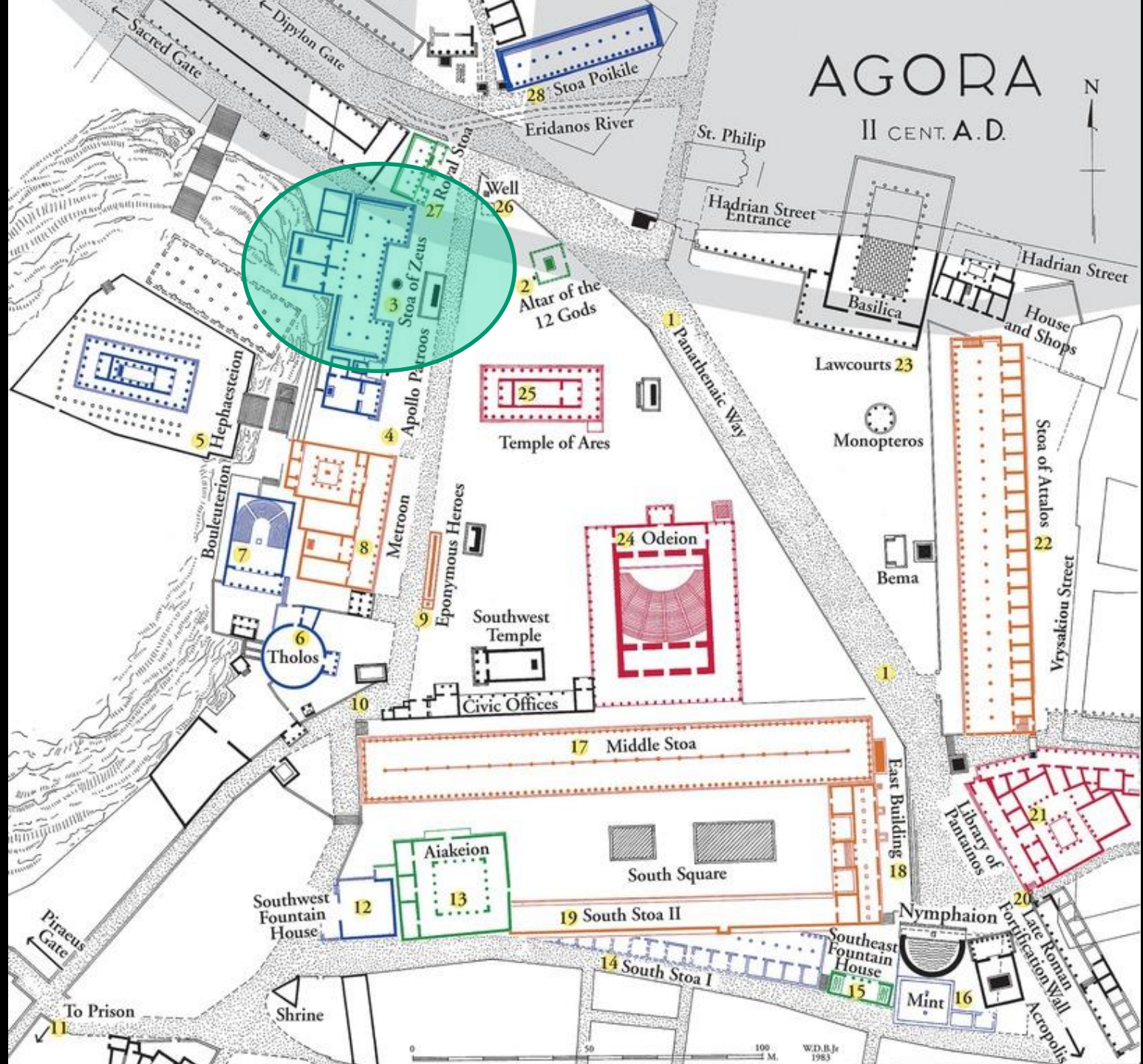


AthensOpenMuseum.com

Image Source: Library of Congress

AGORA

II CENT. A.D.



Sacred Gate
Diplon Gate

Eridanos River

St. Philip

Hadrian Street Entrance

Basilica

Hadrian Street

House and Shops

Lawcourts 23

Monopteros

Bema

Stoa of Attalos 22

Vryssakion Street

1 Panathenaic Way

Well 26

2 Altar of the 12 Gods

25 Temple of Ares

24 Odeion

Southwest Temple

Civic Offices

17 Middle Stoa

South Square

19 South Stoa II

14 South Stoa I

18 East Building

21 Library of Pantamos

Nymphaion

20 Late Roman Fortification Wall

Southeast Fountain House

Mint 16

3 Stoa of Zeus
4 Apollo Patroos
7 Hephasteion
8 Metroon
9 Eponymous Heroes
10 Tholos
11 To Prison

12 Southwest Fountain House

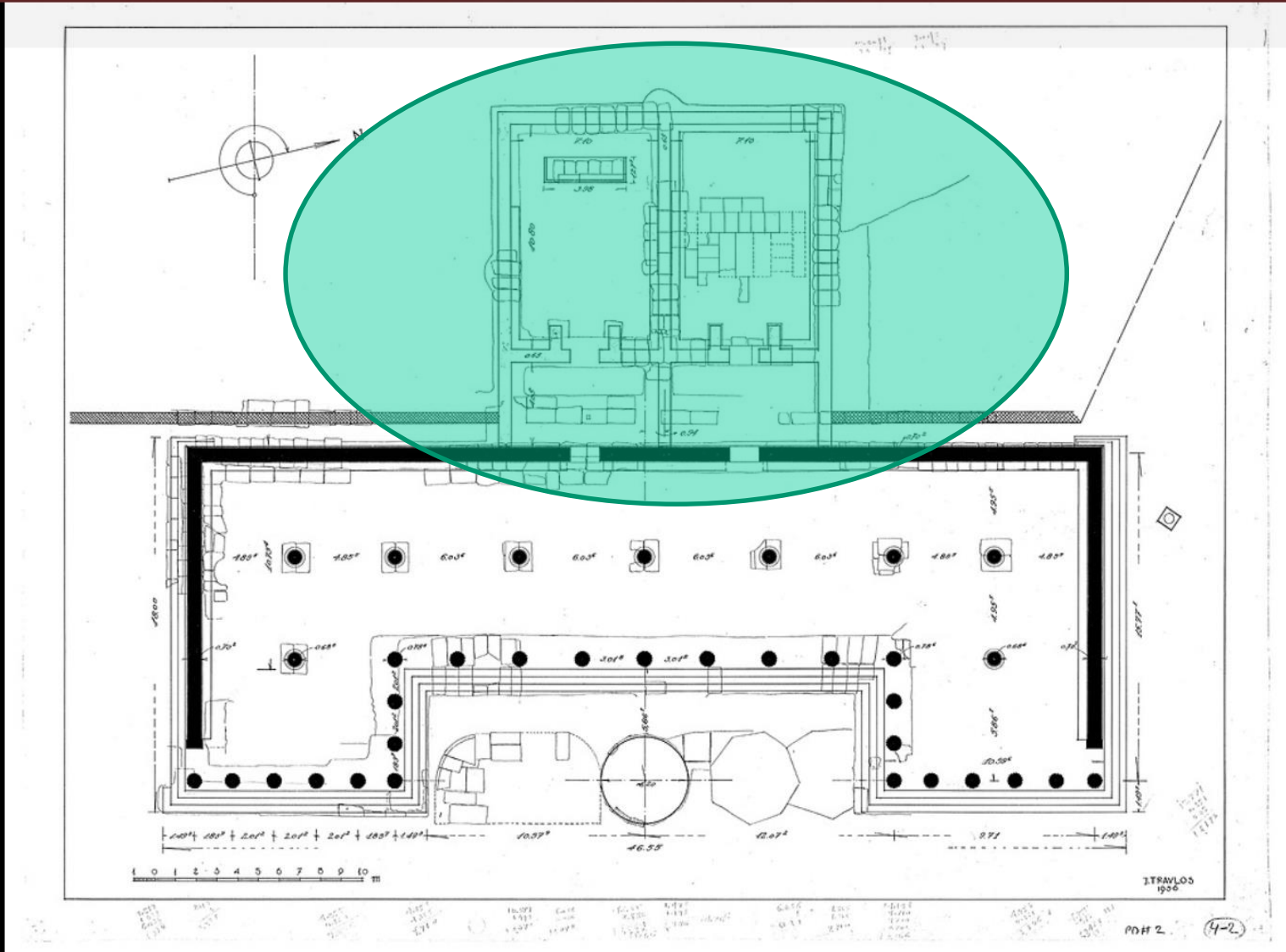
13 Aiakeion

Shrine

Piraeus Gate

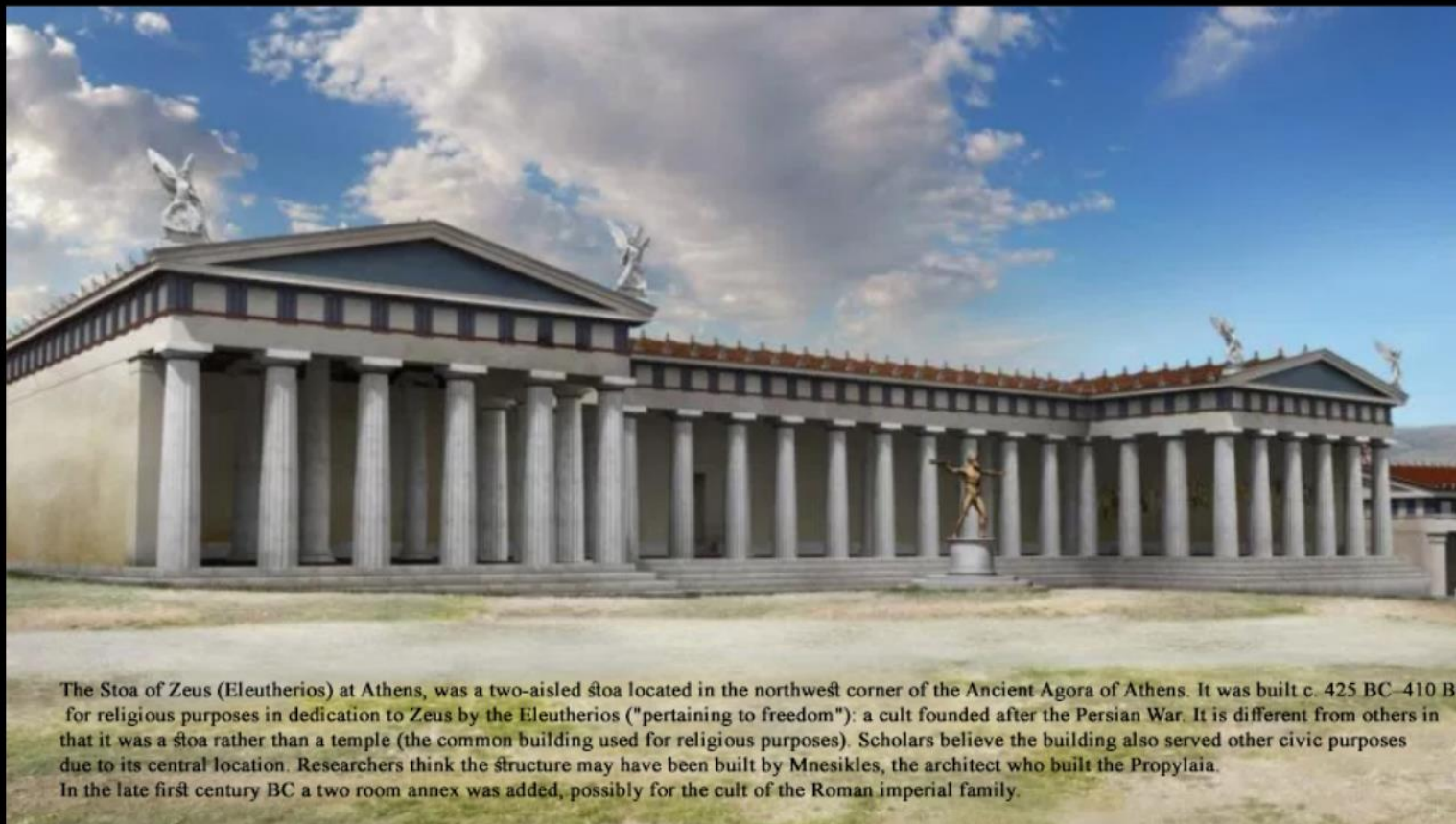
0 50 100 M. W.D.B.Jr. 1983

Ρωμαϊκοί σηκοί αφιερωμένοι στην αυτοκρατορική λατρεία

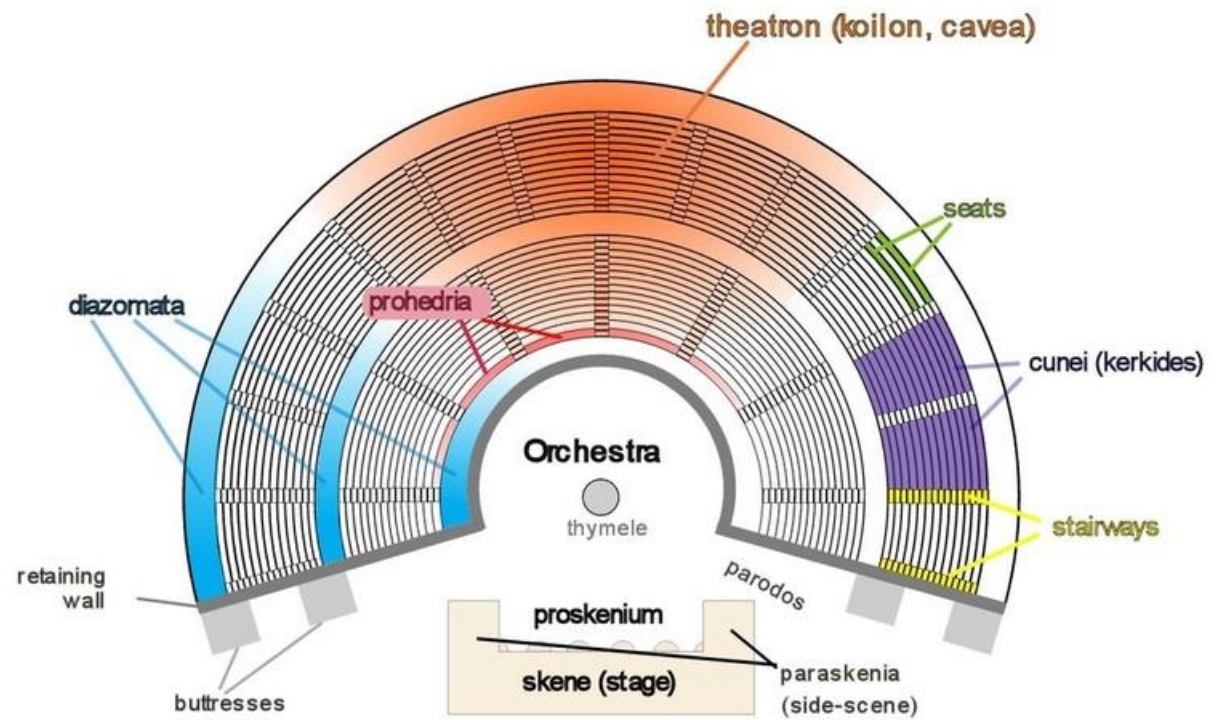



Στοά του Διός Ελευθερέως, 420 -410 π.Χ.



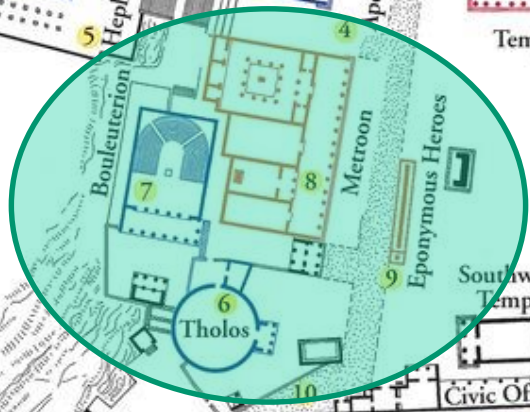
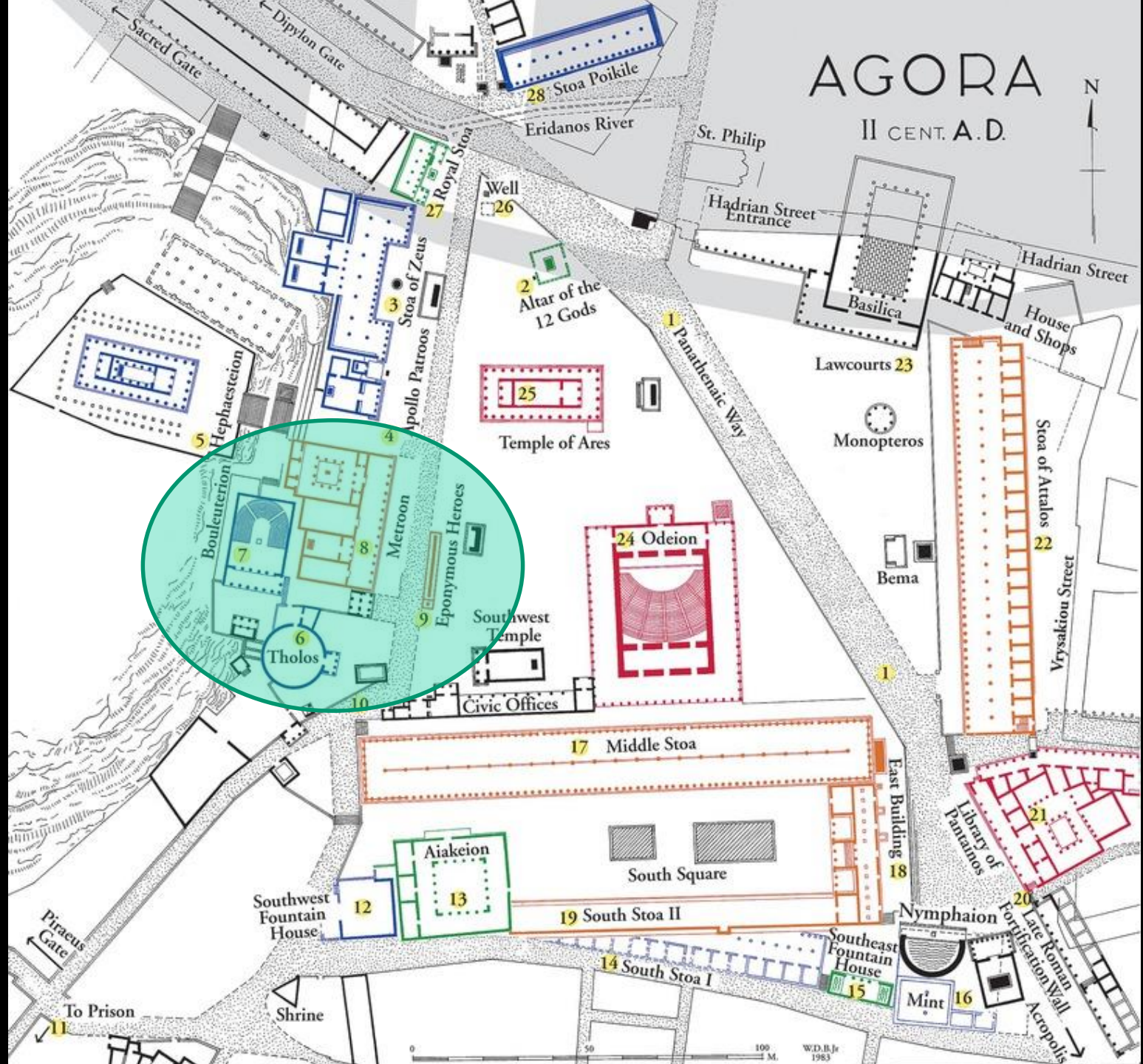


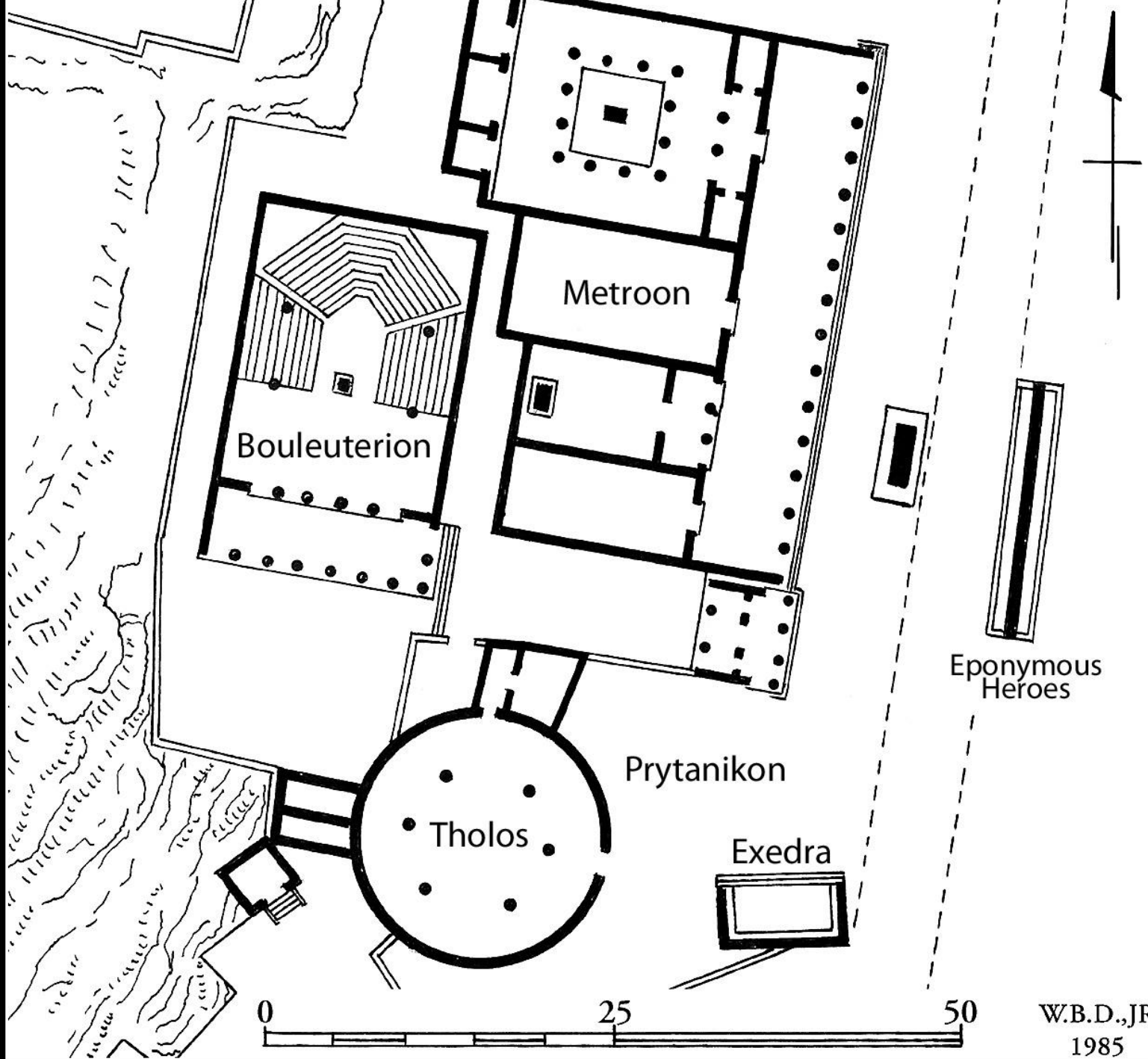
The Stoa of Zeus (Eleutherios) at Athens, was a two-aisled stoa located in the northwest corner of the Ancient Agora of Athens. It was built c. 425 BC–410 BC for religious purposes in dedication to Zeus by the Eleutherios ("pertaining to freedom"): a cult founded after the Persian War. It is different from others in that it was a stoa rather than a temple (the common building used for religious purposes). Scholars believe the building also served other civic purposes due to its central location. Researchers think the structure may have been built by Mnesikles, the architect who built the Propylaia. In the late first century BC a two room annex was added, possibly for the cult of the Roman imperial family.



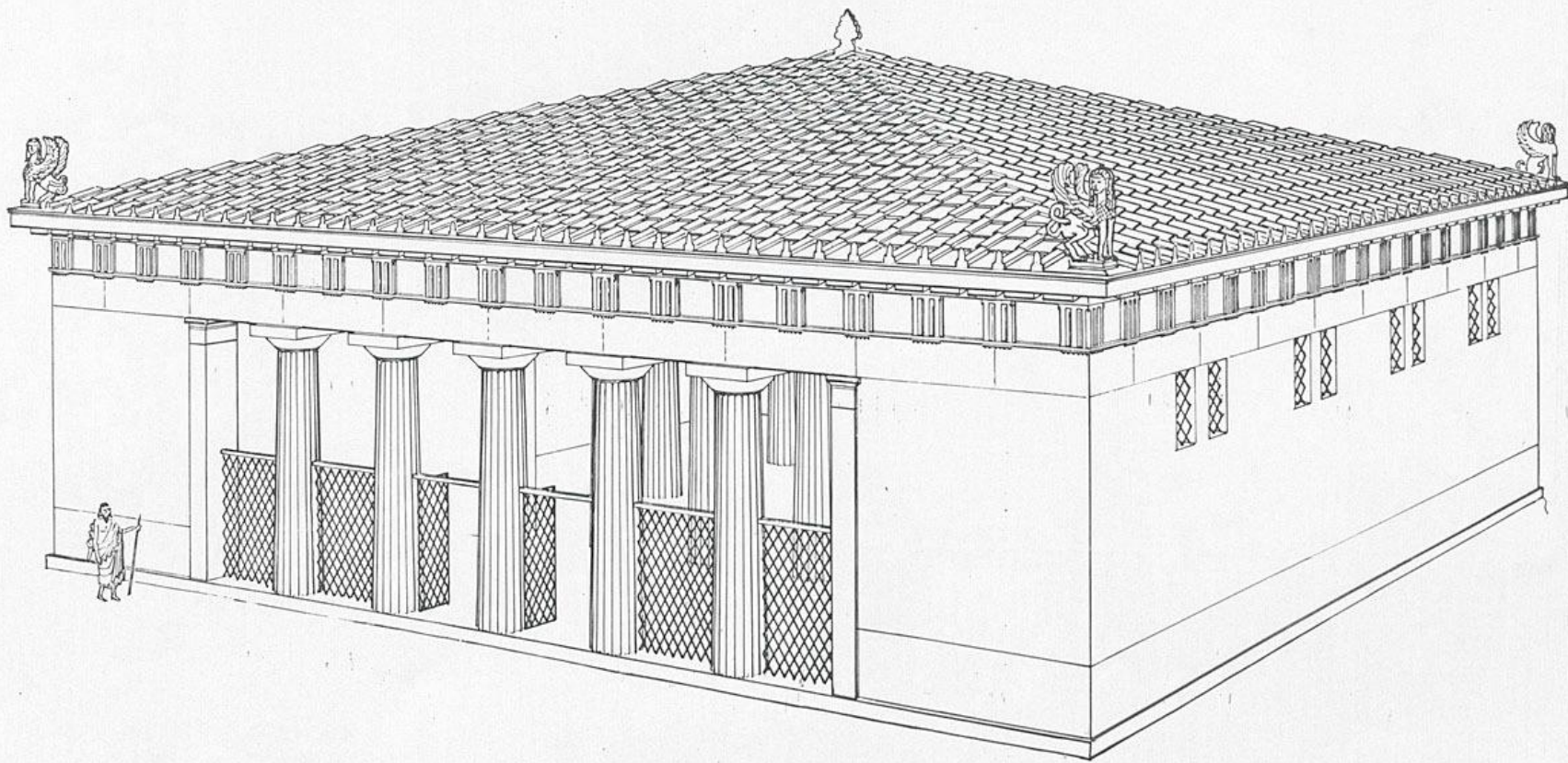
AGORA

II CENT. A.D.






W.B.D.,JR
1985



Το αρχαιότερο Βουλευτήριο



19A92

A4114

AGORA EXCAVATIONS ATHENS

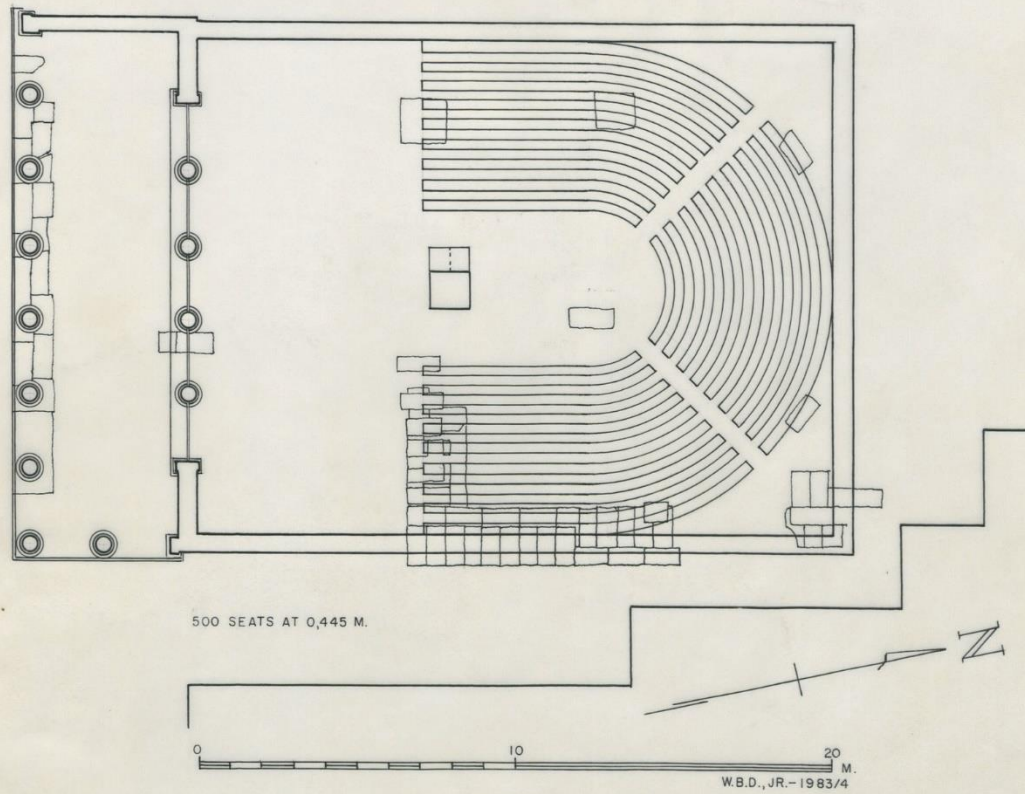
PERSPECTIVE VIEW: INSIDE THE OLD BOULEUTERION

R. C. ANDERSON JULY / AUGUST 1992

4-1

P.D. 2678

Το νεότερο Βουλευτήριο



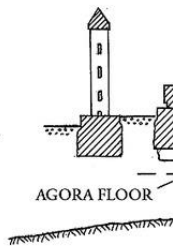
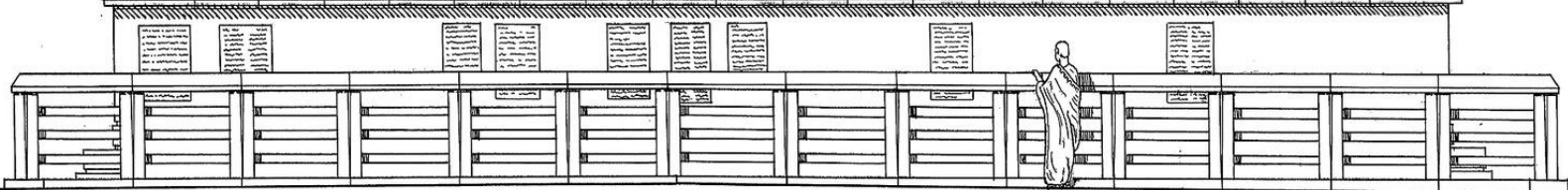
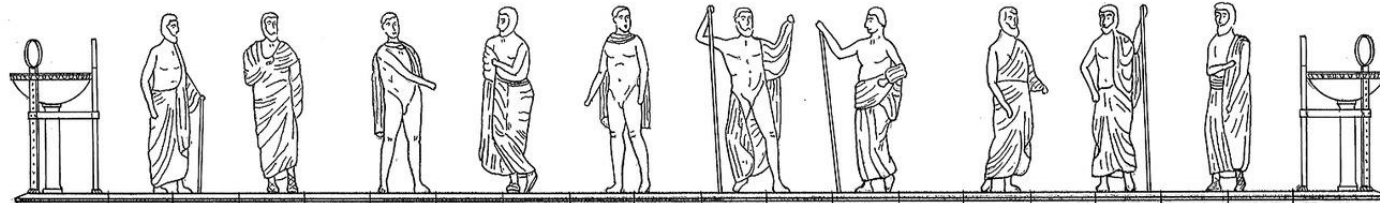
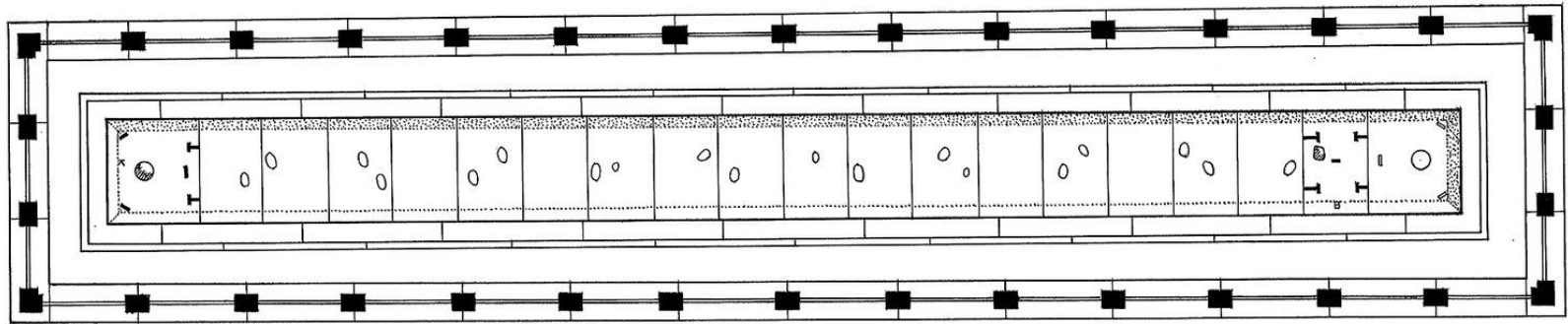
A4110

New Bouleuterion




Η Θόλος ή Σκιάς

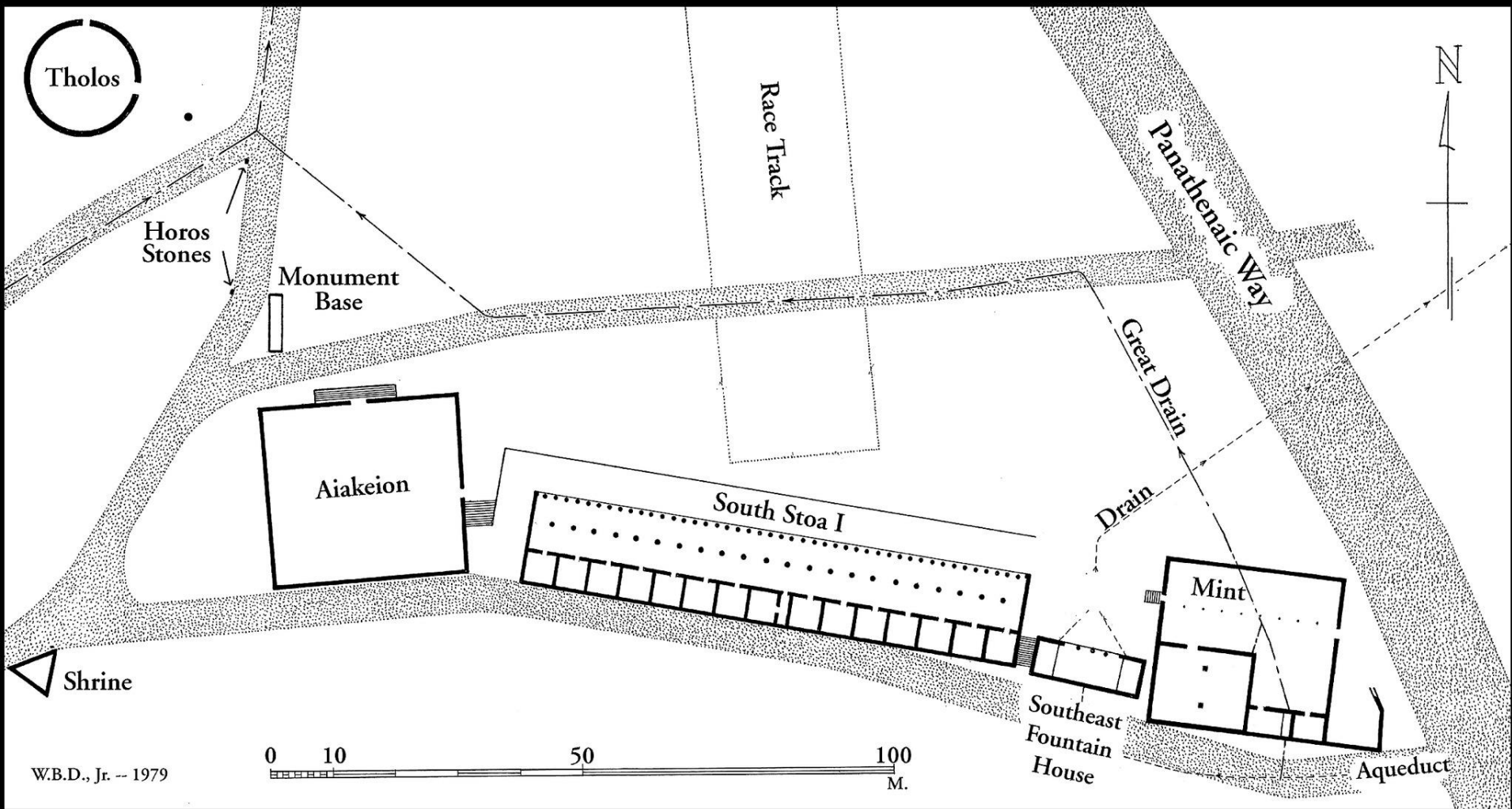




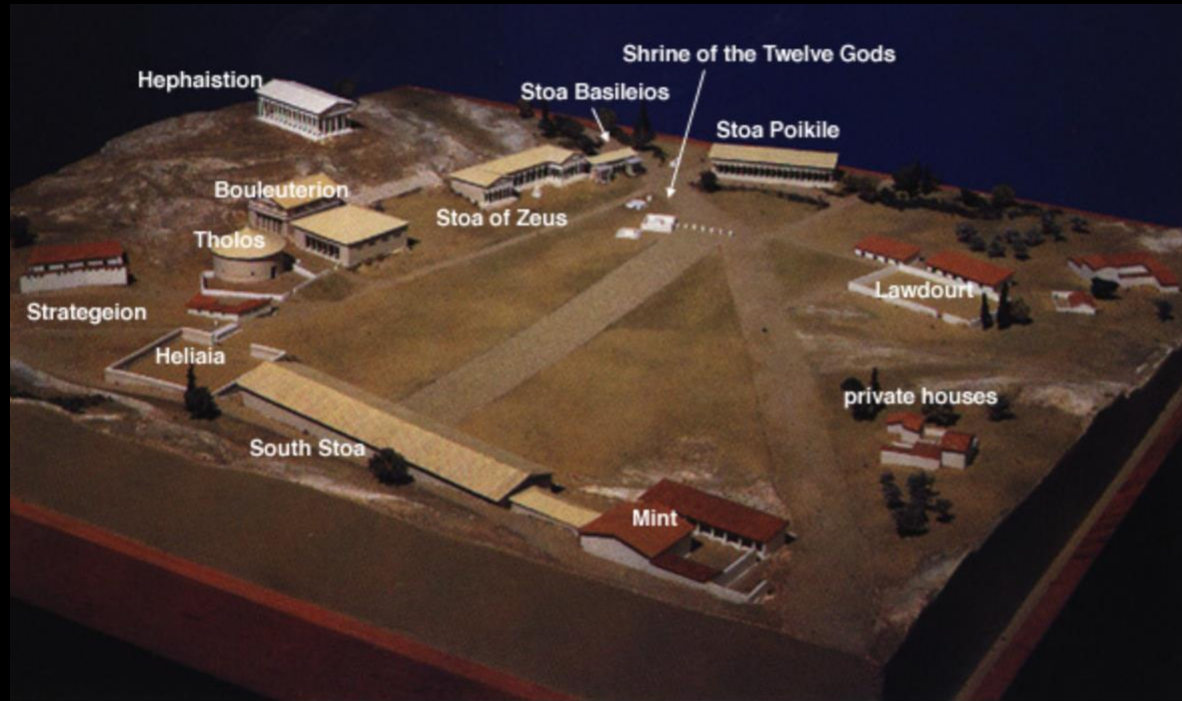
ΟΙ 10 επώνυμοι ήρωες







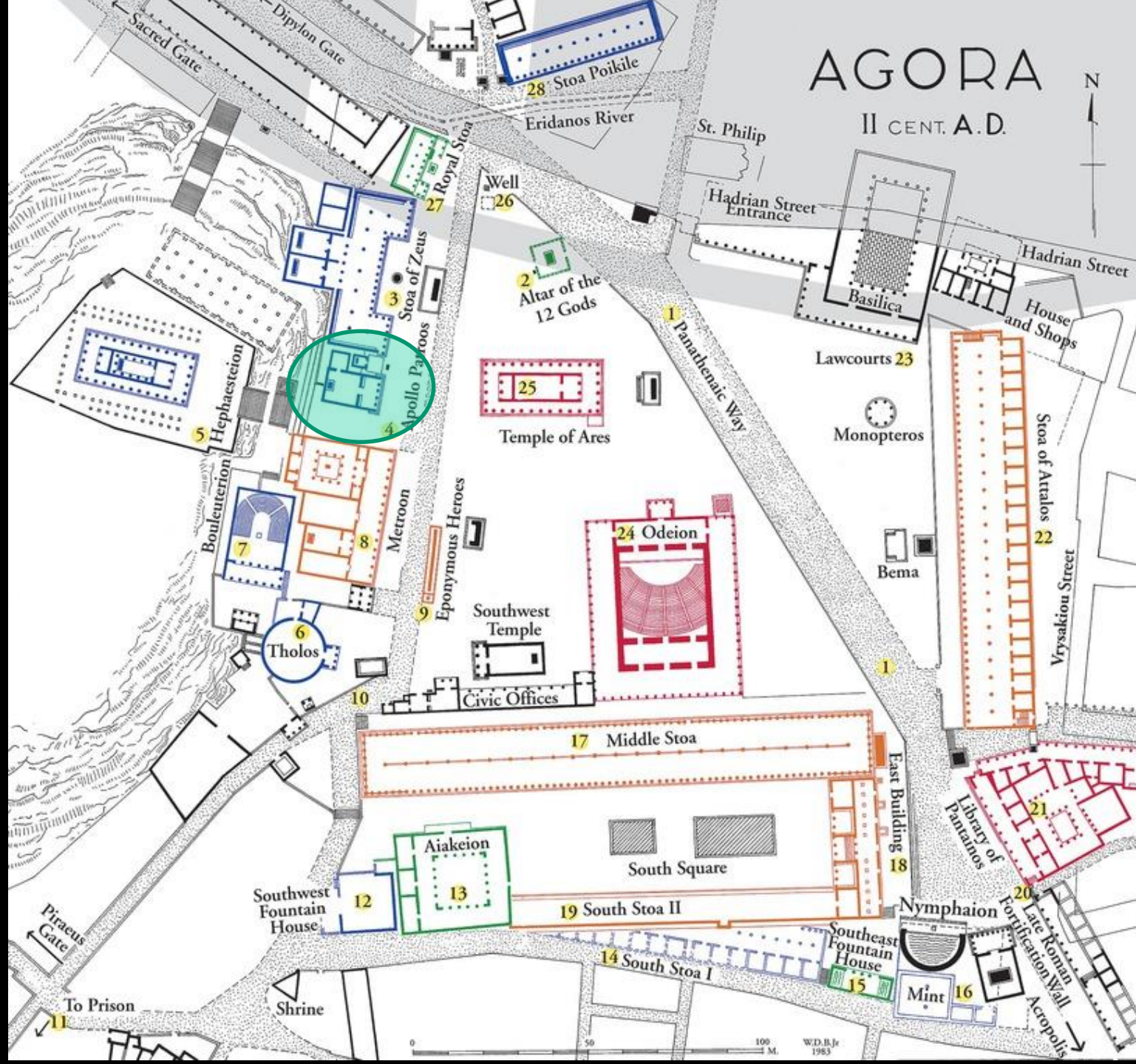
W.B.D., Jr. -- 1979



Η Αγορά όπως θα ήταν το έτος 400 π.Χ.

AGORA

II CENT. A.D.



28 Stoa Poikile

Eridanos River

St. Philip

Hadrian Street Entrance

Basilica

Hadrian Street

House and Shops

Lawcourts 23

Monopteros

Stoa of Attalos 22

Vrysakion Street

Bema

24 Odeion

Temple of Ares

25

Altar of the 12 Gods

Well 26

Royal Stoa

27

Stoa of Zeus

Apollo Pateos 4

8 Metroon

Eponymous Heroes

Southwest Temple

Civic Offices

17 Middle Stoa

South Square

19 South Stoa II

Aiakeion 13

Southwest Fountain House 12

14 South Stoa I

Southeast Fountain House 15

Mint 16

Nymphaion

20 Late Roman Fortification Wall

Library of Panteios 21

Sacred Gate

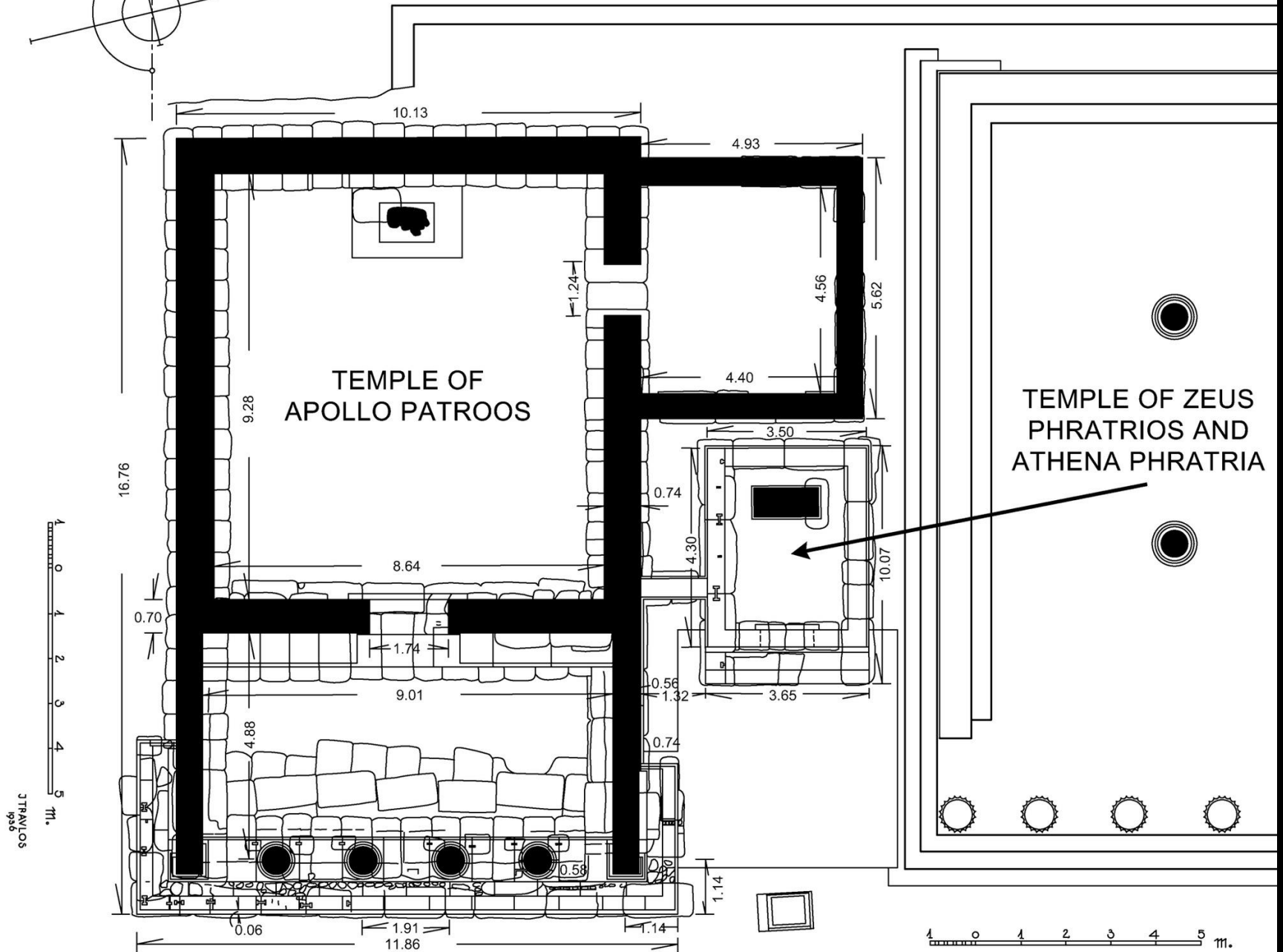
Dipylon Gate

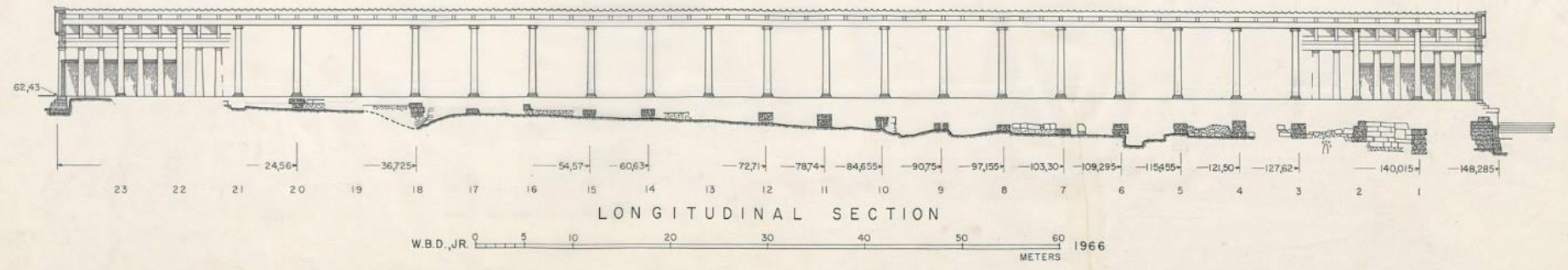
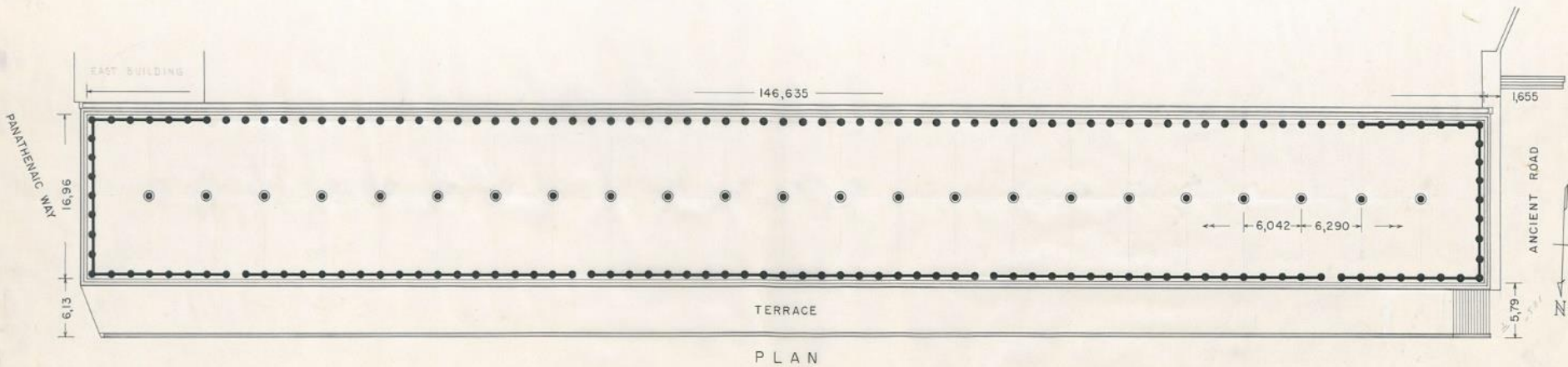
Piraeus Gate

To Prison

Shrine

Ο ναός του Απόλλωνος Πατρώου, μέσα 4^{ου} ή αρχές 3^{ου} αι. π.Χ.


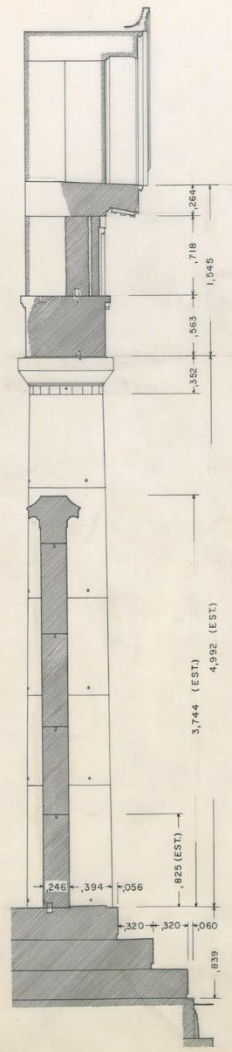




A2588

Alterations made to the column spacing - see plan

1



W. B. D., JR. 0 1 2 3 METERS 1965

*not well known in the
west?*

A2046



Η Στοά του Αττάλου (159-138 π.Χ)






A.B.173.



80-95

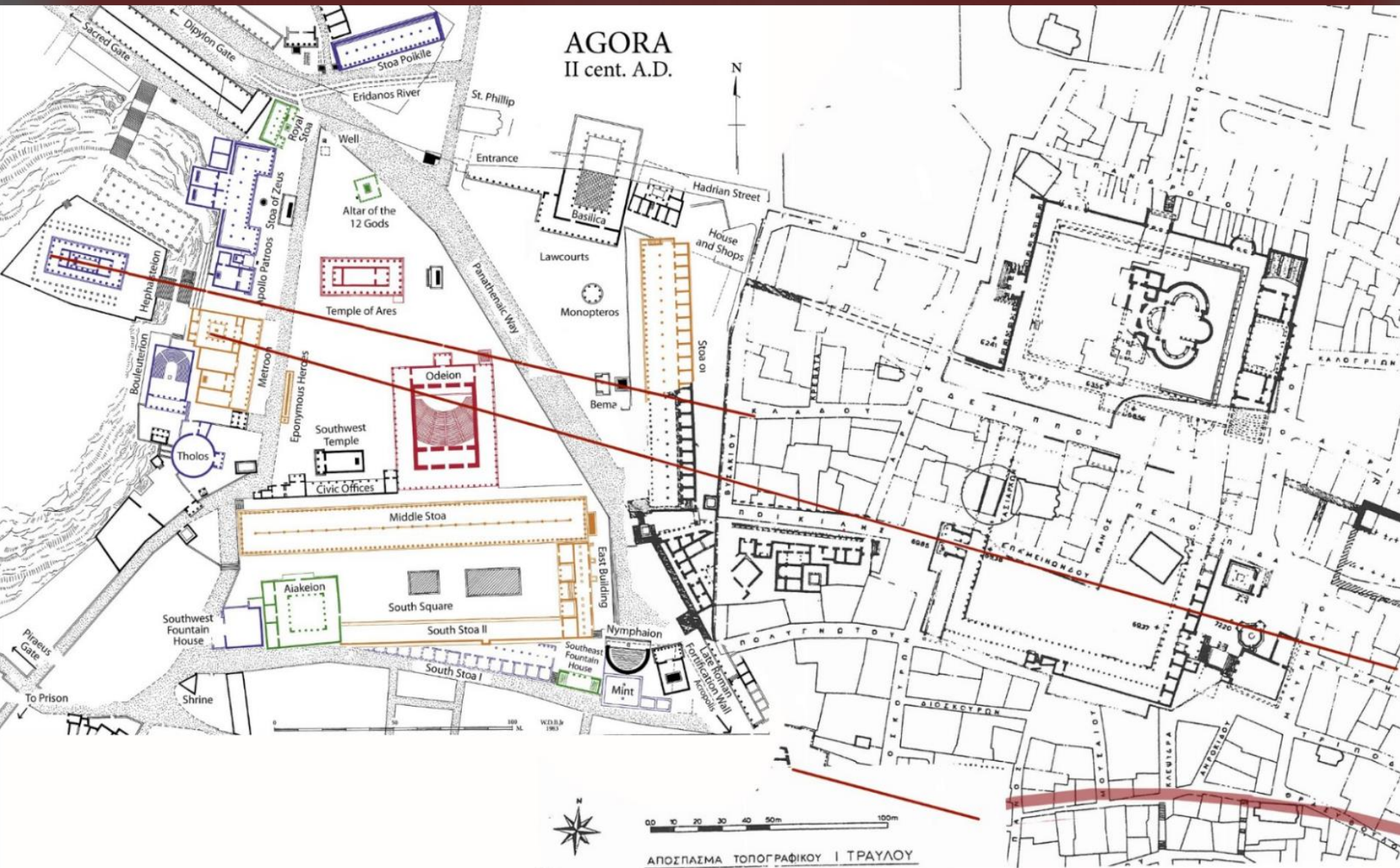









AGORA II cent. A.D.



ΑΠΟΣΠΑΣΜΑ ΤΟΠΟΓΡΑΦΙΚΟΥ Ι ΤΡΑΥΛΟΥ



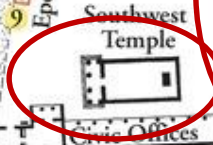

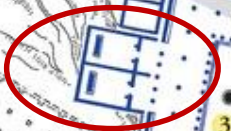
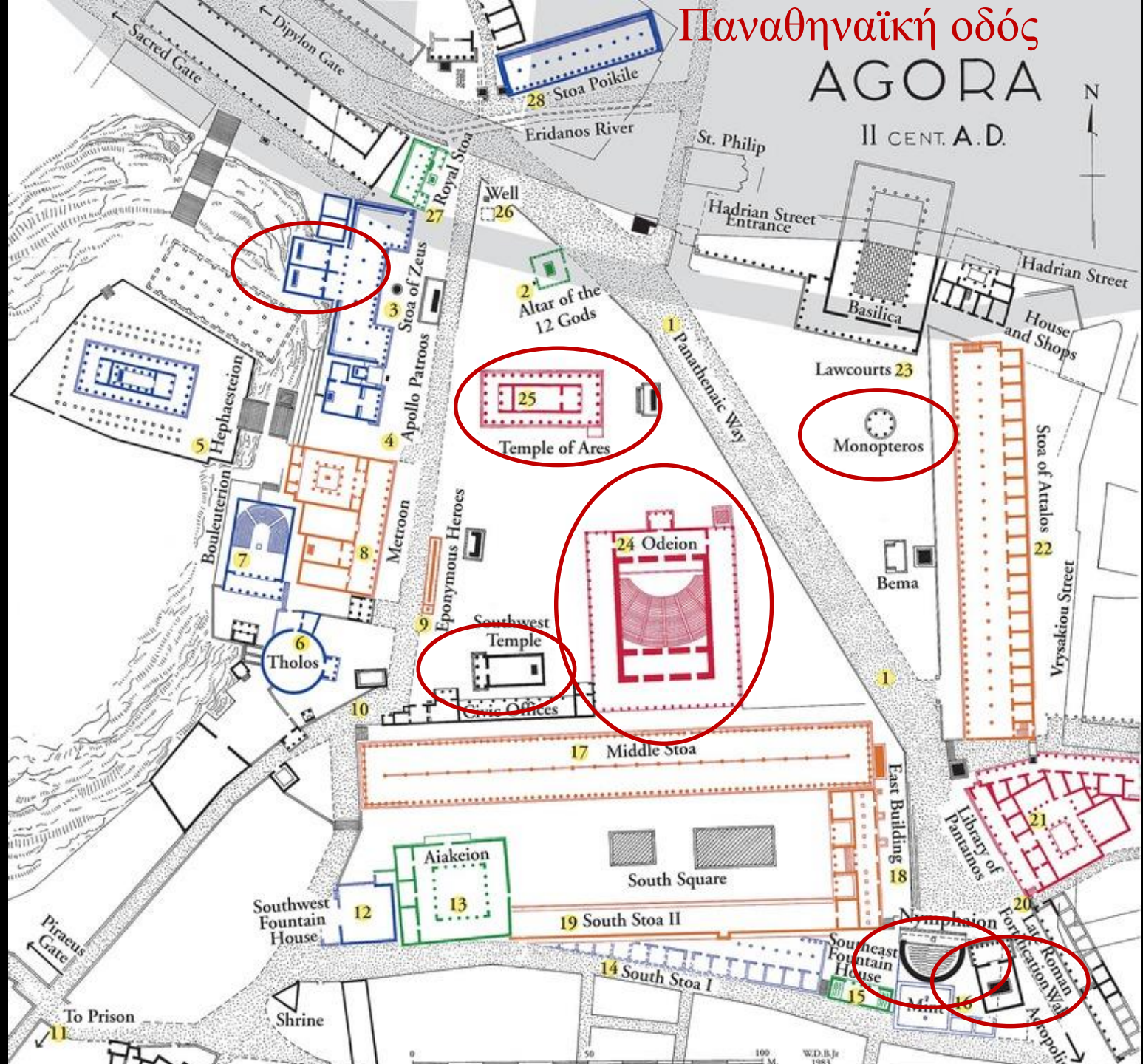




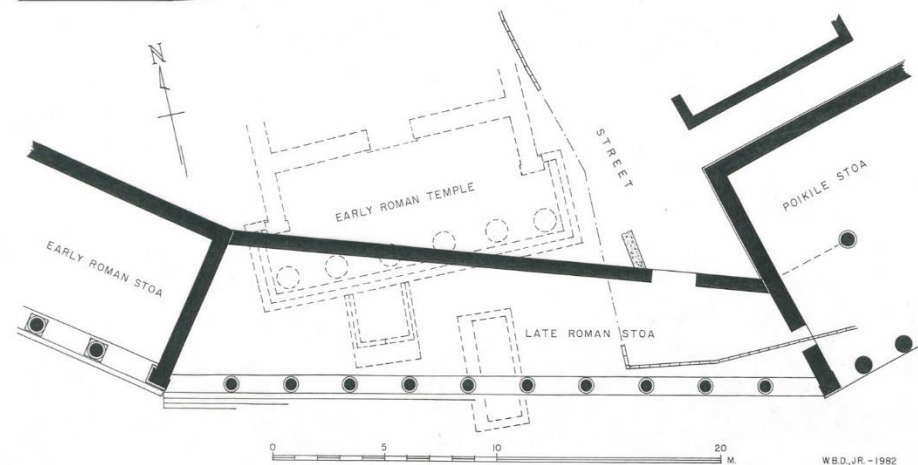

Παναθηναϊκή οδός

AGORA

II CENT. A.D.



Παναθηναϊκή οδός



A2510

CHERAM. FIG. 10
Hesperia 63, 1

FIG 10

W.B.D., JR. - 1982



Ο εκρωμαϊσμός της Αγοράς

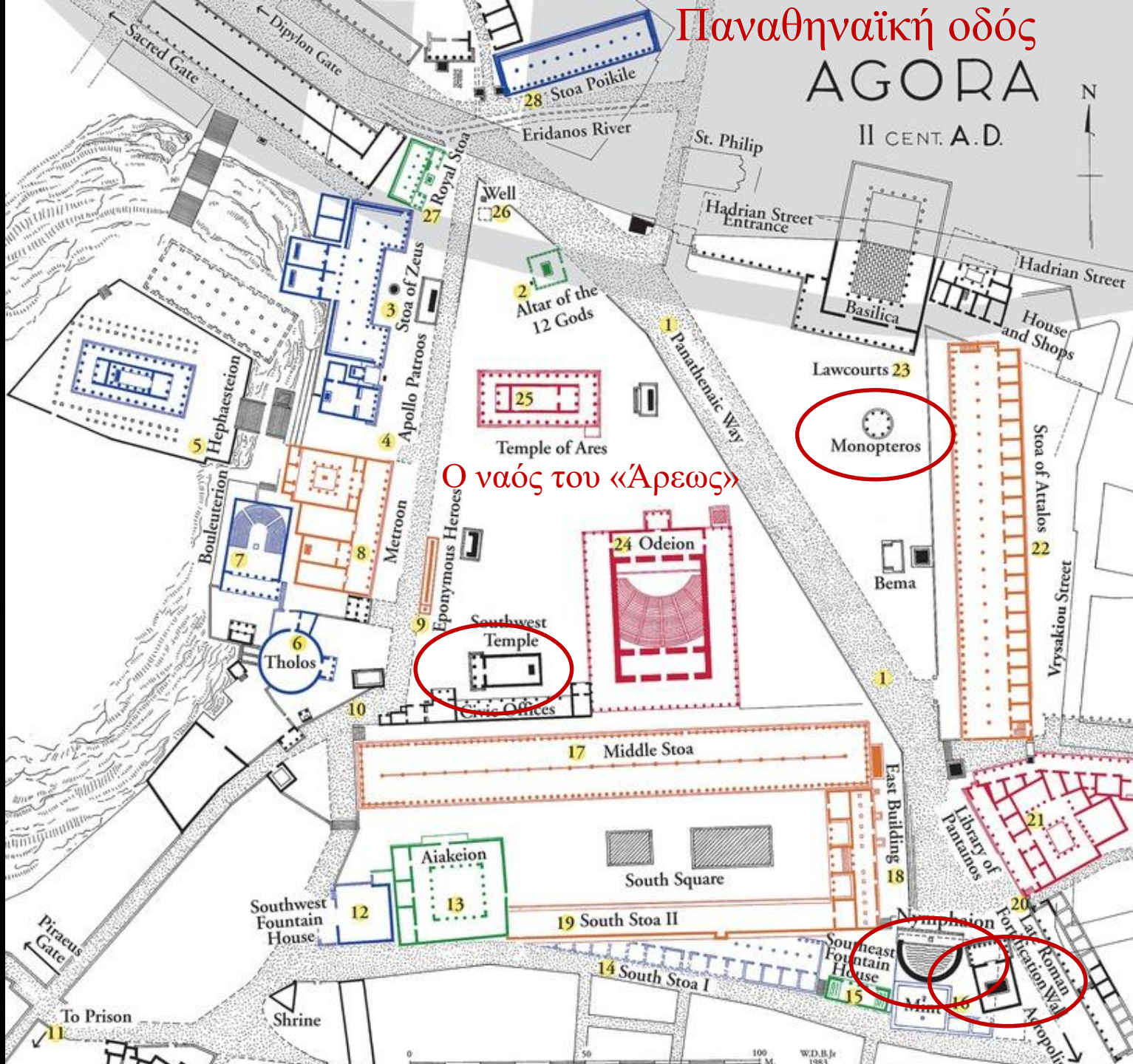


Κριτίας και Νησιώτης, 477 π.Χ.

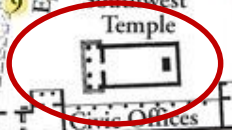
Παναθηναϊκή οδός

AGORA


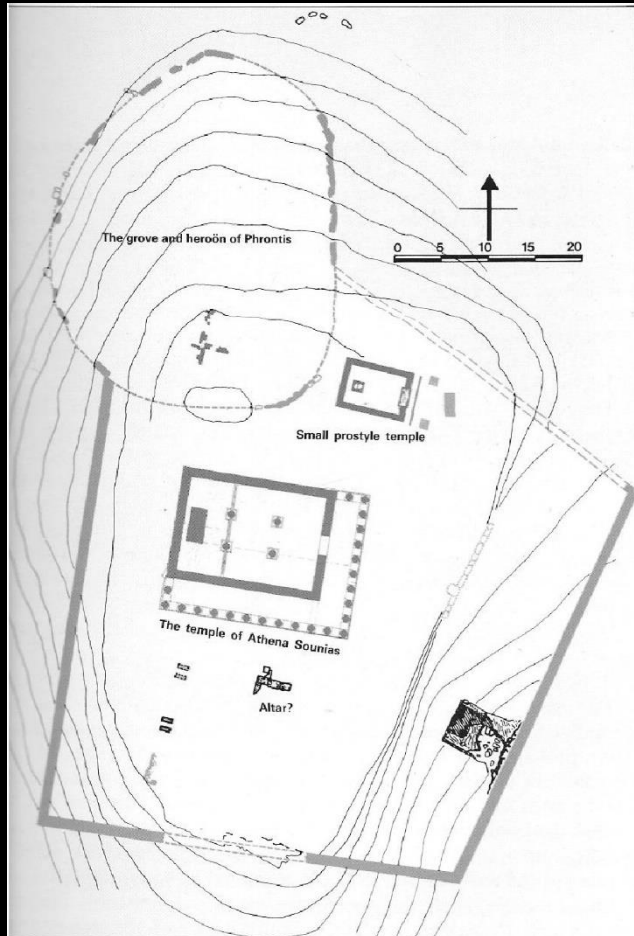
II CENT. A.D.




Ο ναός του «Άρεως»



“...columnis adiectis dextra ac sinistra ad umeros pronai. Hoc autem genere primo facta est, uti est Castoris in circo, Athenis in arce et in Attica Sunio Palladis Minervae.”
Vitr. 4.8.4.



Ερέχθειον: 3.76-3.85, 3.05
Αθηνά Νίκη: 2.99
Ναός Ιλισού: 3.09



Ο ρωμαϊκός νοτιοανατολικός ναός απο μέλη της Αθηνάς Σουνιάδος (480-460 π.Χ.)

Η διπλή στοά ή ναός στο Θορικό, α' ήμισυ του 5^{ου} αι. π.Χ.



Figure 15.11 Elevation of the Stoa at Thorikos, drawn by Francis Bedford (*Unedited Antiquities of Athens* 1817, Ch. 9, Pl. II)



Figure 15.3 View of excavated Stoa at Thorikos, 1893. Courtesy Deutsches Archäologisches Institut, Athens

that it must have been a stoa, with no walls (because none Archaeological Society. His brief and partial excavation


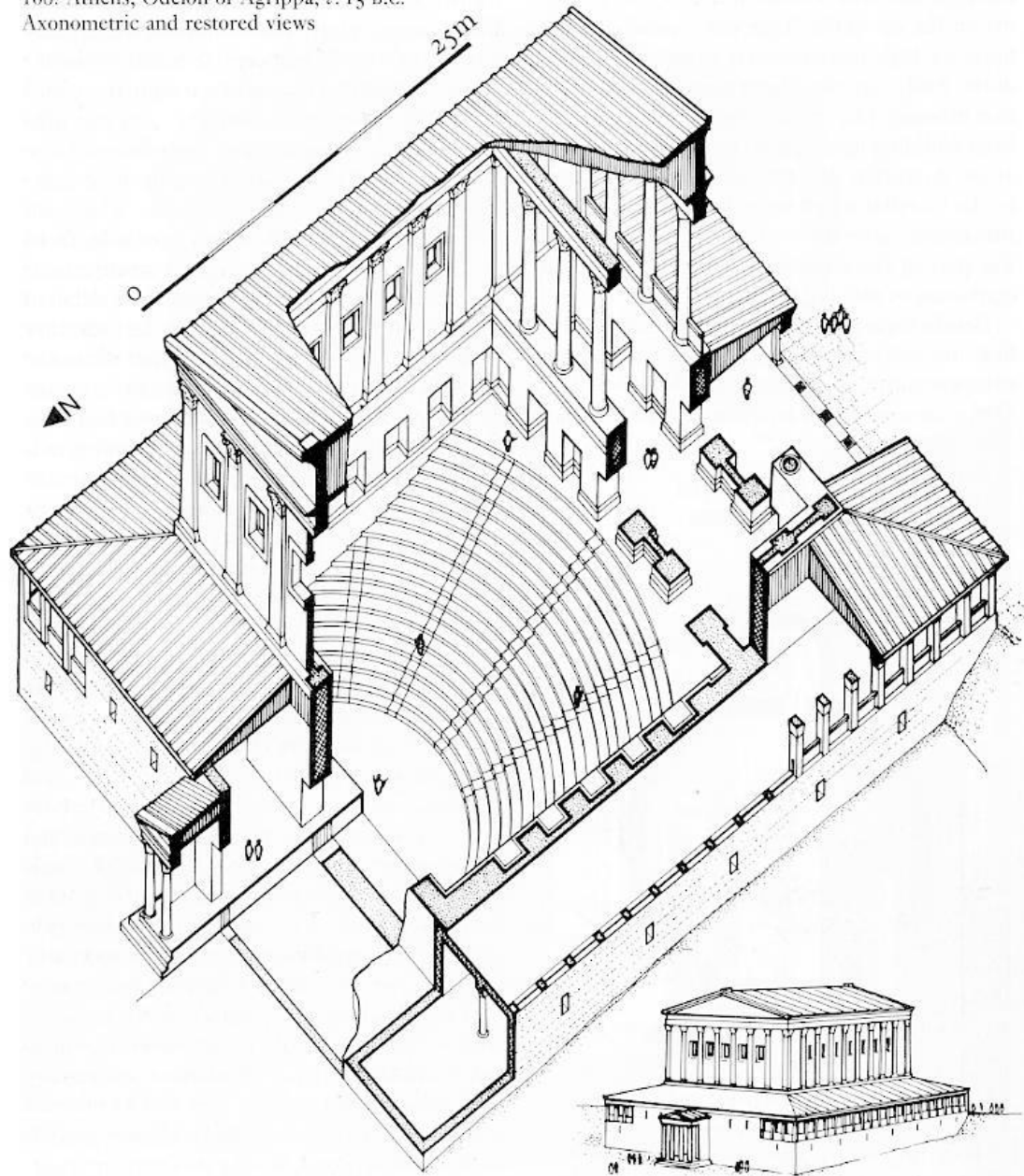
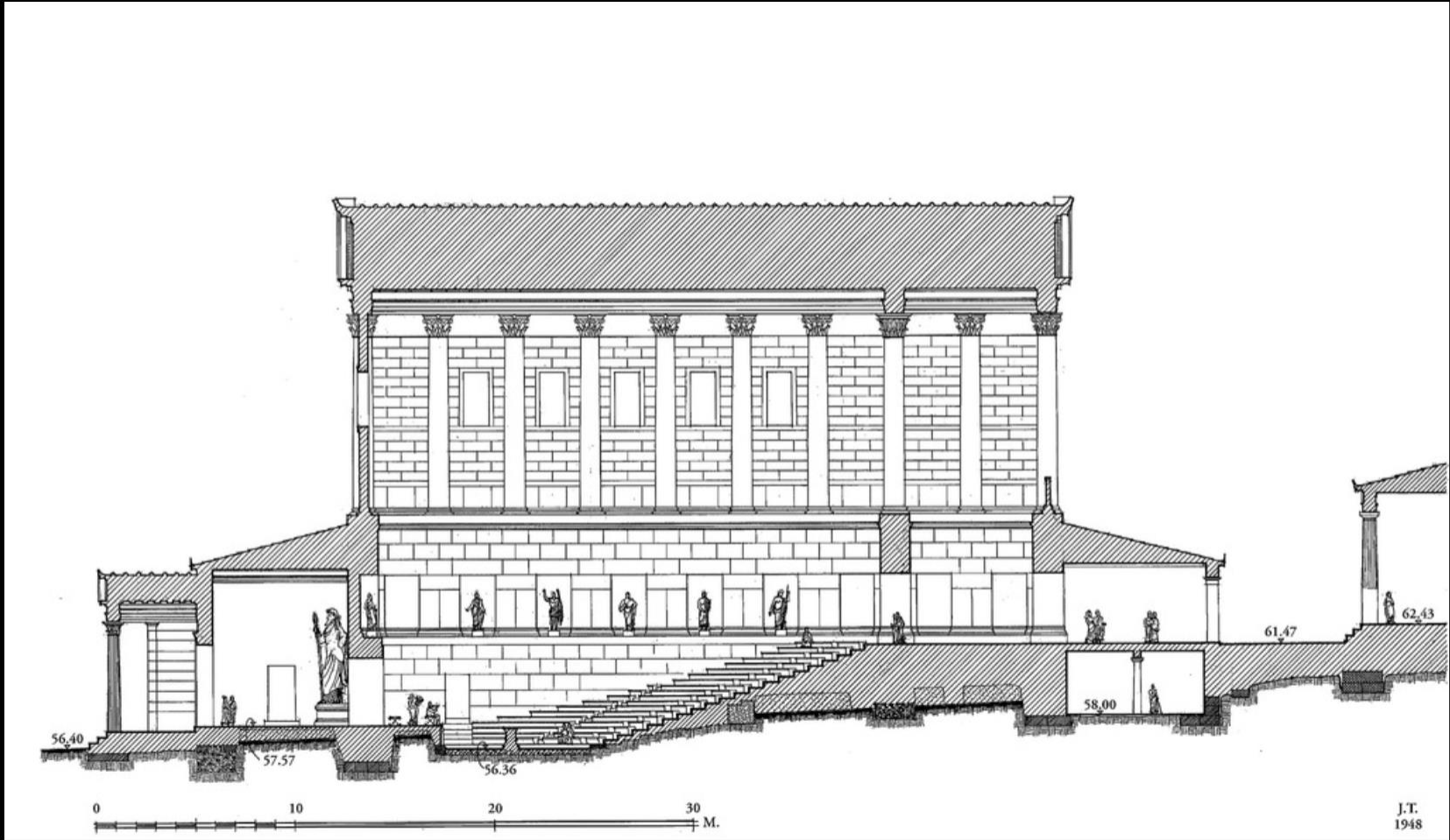



Figure 15.7 Plan of stoa, modified to include doorway (after Petrakos 1997)


168. Athens, Odeion of Agrippa, c. 15 B.C.
Axonometric and restored views

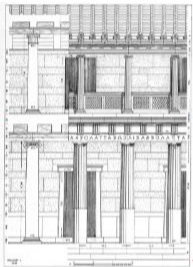











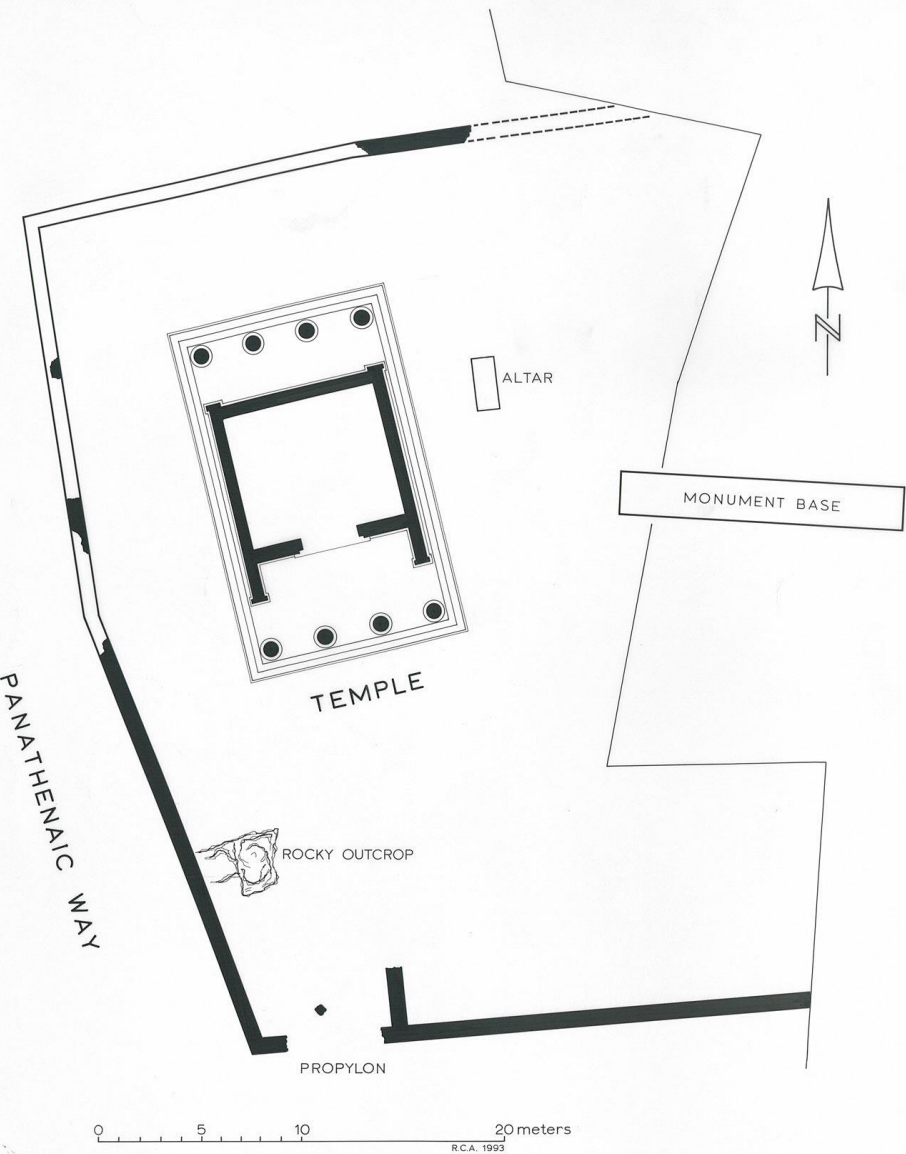


+ 69.00



+ 69.00





EXCAVATIONS ATHENS ELEUSINION mid-5th B.C. (semi) Restored Plan
 DRAWN SCALE 1/100 Sept. 1993 R. C. ANDERSON
 SUPERSEDES P.D. 2514

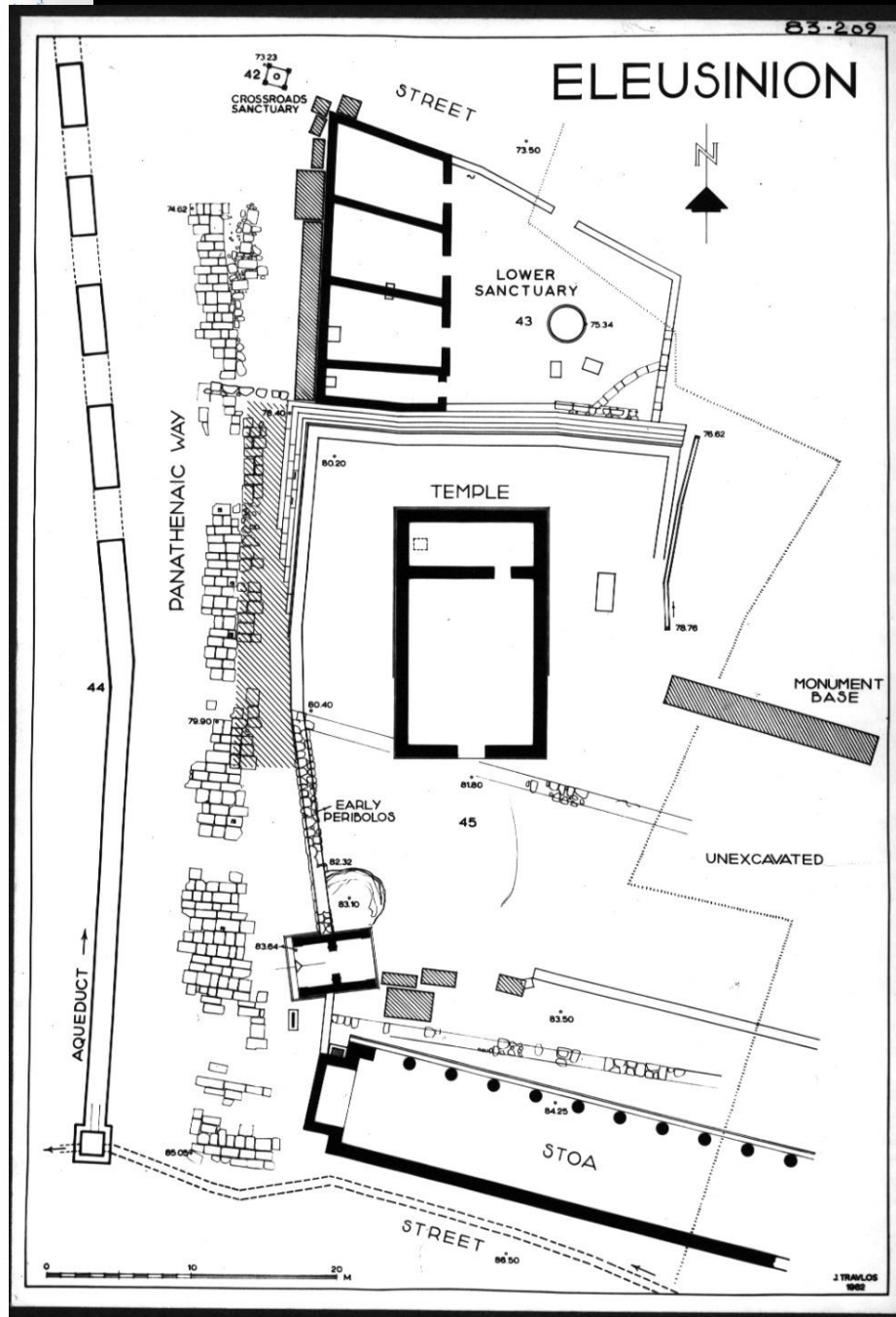
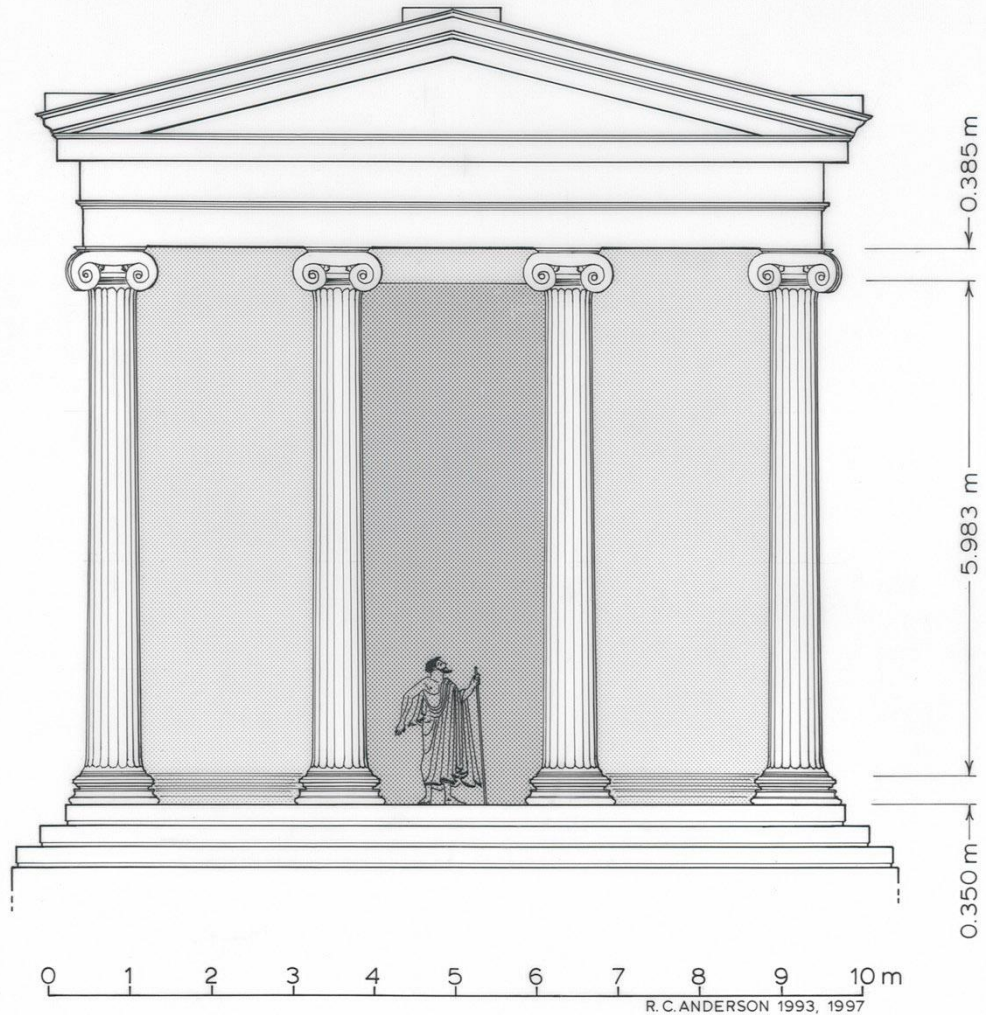




Fig 7
X
50%

Ο ναός του Τριπτόλεμου στο Ελευσίinion



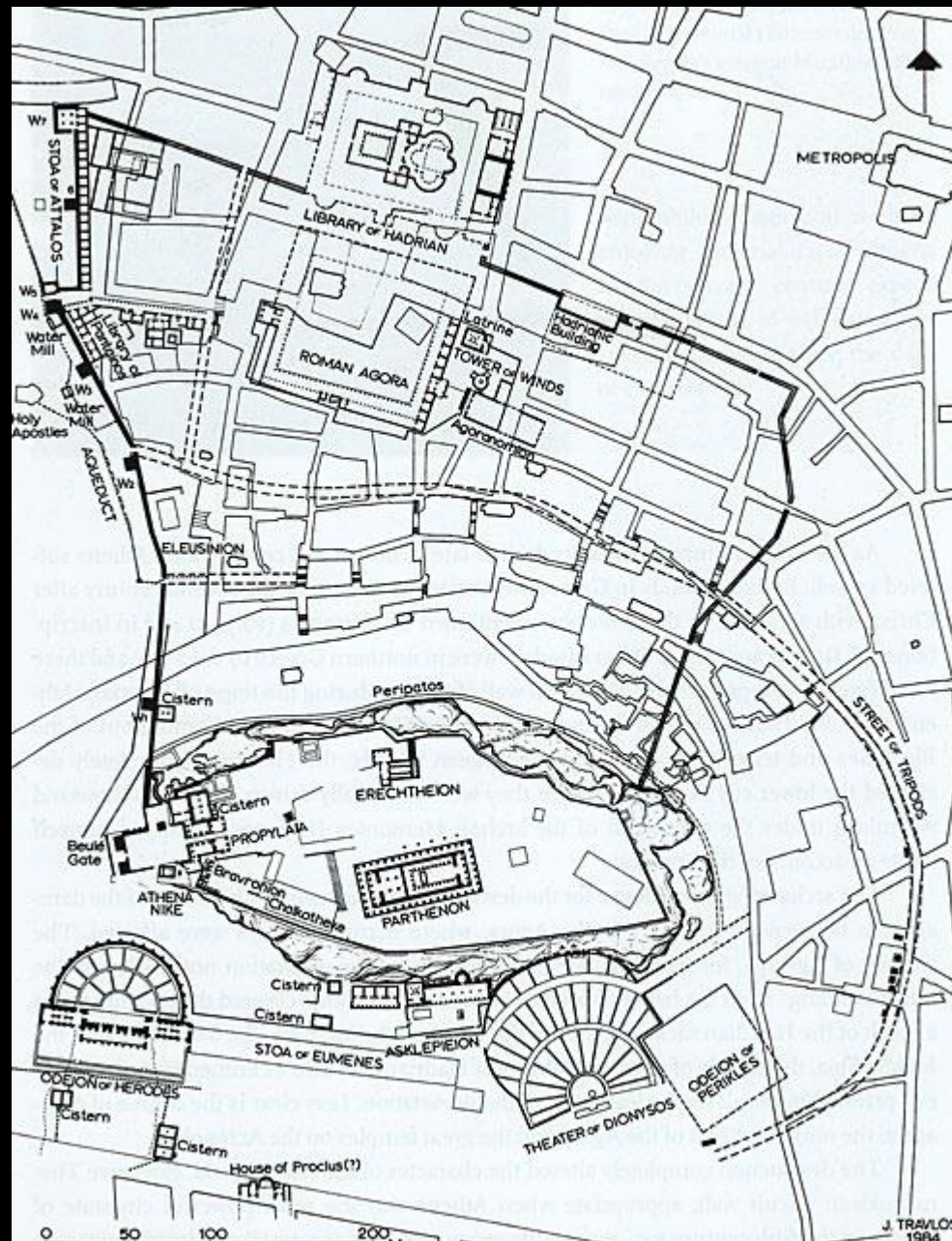


Το πρόπυλο Πούλχερ στο Ελευσίνιον



Τα Μικρά Προπύλαια στην Ελευσίνα





Το ΥΡ τείχος ή τείχος των Ερούλων. Μετά το 267 μ.Χ.





Who are now part of "Oath" and are members of the Verizon family of companies. Beginning 15 September 2017, we will share some user information within our new family. [Learn more](#)

Dismiss

